




































Cole County, MO USNG Map Book Legend

	Armories		Fire Station		Interstate		Flood Plain 100 yr - 500 yr
	Nursing Homes		Law Enforcement		US Highway		Water Body
	Hazardous Waste Generator		Hospital		MODOT State Highway		State Boundary
	Power Plants		Public Schools		MODOT Major Road		County Boundary
	MODOT District Office		Private Schools		MODOT Minor Road		Installation Boundary
	MODOT Maintenance Facility		Higher Education		Rail Road		Municipal Boundary
	Dam		Schools for Severely Disabled		10 Meter Contour Lines		MDC Lands
	Treatment Plants		Airport		100 Meter Contour Lines		1:25,000 Scale Map Pages
	MODOT Bridge		Heliport		River & Stream		

FOUO

Not all data layers represented maintain the same accuracy level, therefore the map scale applied does not necessarily equate to the implied horizontal and vertical positional accuracy. 30 August 2010