

66°46'0"W

66°45'0"W

66°44'0"W

36

37

38

39

40

18°40'0"N

18°40'0"N

10

10

09

09

08

08

07

07

06

06

05

05

04

04

03

03

02

02

01

01

00

00

00

00

00

00

00

00

00

00

00

00

00

00

00

00

00

00

00

00

00

00

00

00

736°00m. E

37

38


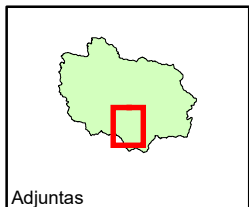
39

40

66°46'0"W

66°45'0"W

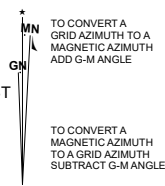
66°44'0"W



To scale at 8.5x11". Disable print-to-fit and auto-rotate and scale before printing.
Service Layer Credits: Source: Esri, GeoEye, Earthstar Geographics, CNES/Airbus DS, USDA, USGS, AEX, Getmapping, Aerogrid, IGN, IGP, swisstopo, and the GIS User

USNG_Atlas_Adjuntas_A48511_25K_Streets_20170828v1DSU_19Q GA 3605_P5.pdf
Map produced by Delta State University, September 2017. <http://gis.deltastate.edu>

G-M Angle
12.5° (220 MILS) WEST
September 2017



UTM GRID AND 2017 MAGNETIC NORTH DECLINATION AT CENTER OF SHEET

U.S. National Grid	
100,000 - m Square ID	
GA	
Grid Zone Designation	19Q

