

66°46'0"W

66°45'0"W

66°44'0"W

36

37

38

39

740

20

20

18°15'0"N

18°15'0"N

19

19

18°14'0"N

18°14'0"N

18

18

17

17

18°13'0"N

18°13'0"N

16

16

2045'000mm N

15

736⁰⁰⁰m. E

37

38

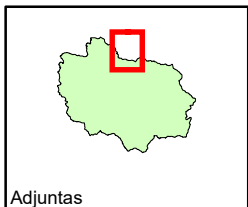
39

740

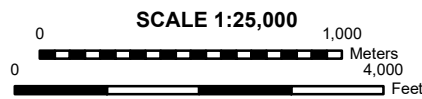
66°46'0"W

66°45'0"W

66°44'0"W



Sheet: 19Q GA 3615

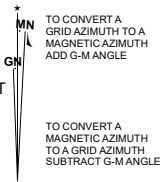


To scale at 8.5x11". Disable print-to-fit and auto-rotate and scale before printing.
Service Layer Credits: Source: Esri, GeoEye, Earthstar Geographics, CNES/Airbus DS,
USDA, USGS, AEX, Getmapping, Aerogrid, IGN, IGP, swisstopo, and the GIS User

USNG Atlas Adjuntas_A48511_25K_Streets_20170828v1DSU_19Q GA 3615_P15.pdf

Map produced by Delta State University, September 2017. <http://gis.deltastate.edu>

G-M Angle
12.5° (220 MILS) WEST
September 2017



UTM GRID AND 2017 MAGNETIC NORTH
DECLINATION AT CENTER OF SHEET

U.S. National Grid	
100,000 - m Square ID	
GA	
Grid Zone Designation	19Q

