

66°44'0"W

66°43'0"W

66°42'0"W

740

41

42

43

44

18°70'N

18°70'N

04

04

03

03

02

02

18°50'N

18°50'N

01

01

20°00'N

20°00'N

740°00m E

41

42

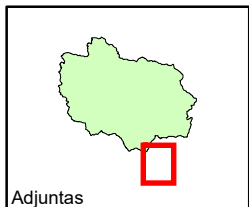
43

44

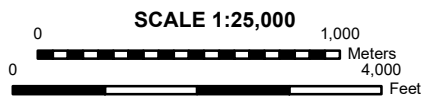
66°44'0"W

66°43'0"W

66°42'0"W



Sheet: 19Q GA 4000

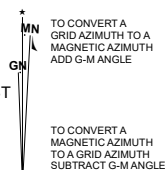


To scale at 8.5x11". Disable print-to-fit and auto-rotate and scale before printing.  
Service Layer Credits: Source: Esri, GeoEye, Earthstar Geographics, CNES/Airbus DS, USDA, USGS, AEX, Getmapping, Aerogrid, IGN, IGP, swisstopo, and the GIS User

USNG Atlas Adjuntas\_A48511\_25K\_Streets\_20170828v1DSU\_19Q GA 4000\_P2.pdf  
Map produced by Delta State University, September 2017. <http://gis.deltastate.edu>

G-M Angle  
12.5° (220 MILS) WEST  
September 2017

UTM GRID AND 2017 MAGNETIC NORTH  
DECLINATION AT CENTER OF SHEET



U.S. National Grid	
100,000 - m Square ID	GA
1000 - m UTM Easting	00
1000 - m UTM Northing	GV
Grid Zone Designation	19Q

