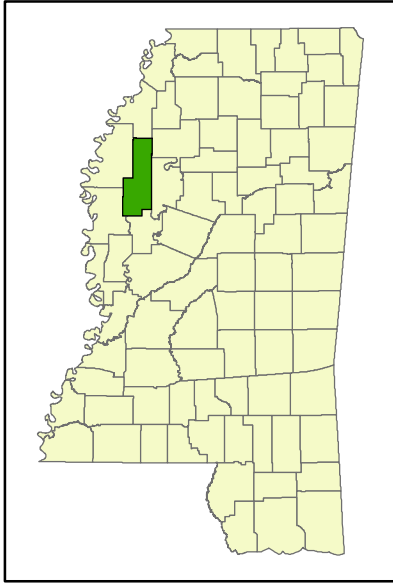


Map Book Page Index

As created for
Sunflower County 911 Office, Mississippi

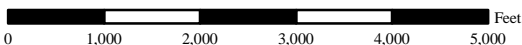
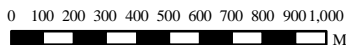


Indianola - Moorhead

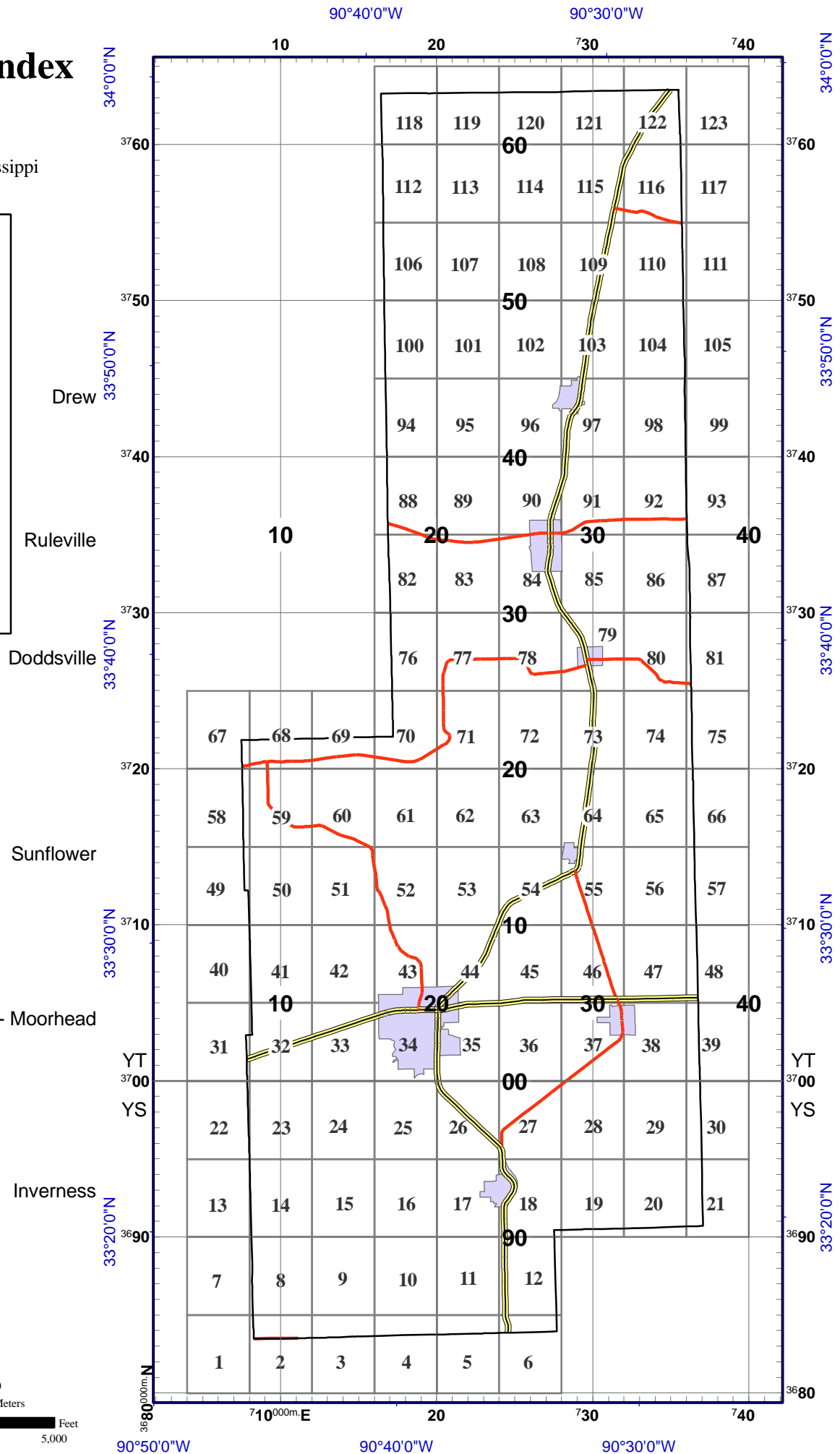
This map book and all contents are the intellectual property of Delta State University and the Center for Interdisciplinary Geospatial Information Technologies. Critical infrastructure data courtesy US Dept. of Homeland Security HSIP data set.

Version 1, September 2006

























US Nat'l Grid Zone = 15S
100,000-m Square ID
YT
YS



1 : 350,000



Legend

-  Hospital
-  Emergency Operations Center
-  Fire Station
-  Police Station
-  Electric Substation
-  Bridge
-  Local Road
-  State Highway
-  US Highway
-  Active Railway
-  Abandoned Railway
-  Natural Gas Pipeline
-  Pipeline
-  Intermittent Stream
-  Perennial Stream
-  Major Electric Line
-  County Boundary
-  Municipal Boundary
-  Map Page
-  Lake, Pond, or Major River
-  Twin County Electric Power Association
-  Entergy Corp
-  Delta Electric Power Association
-  Coahoma Electric Power Association

Important Phone Numbers

Twin County Electric Power Association
Entergy Corp
Delta Electric Power Association
Coahoma Electric Power Association

Atmos Energy
Chevron Pipeline LLC
Marathon Ashland Pipeline LLC
Trunkline Gas Company
Williams Gas Pipeline – Texas Gas

CSX Railroad
AMTRAK
Canadian National Railroad

MS Dept. of Transportation
Sunflower County Roads Dept.

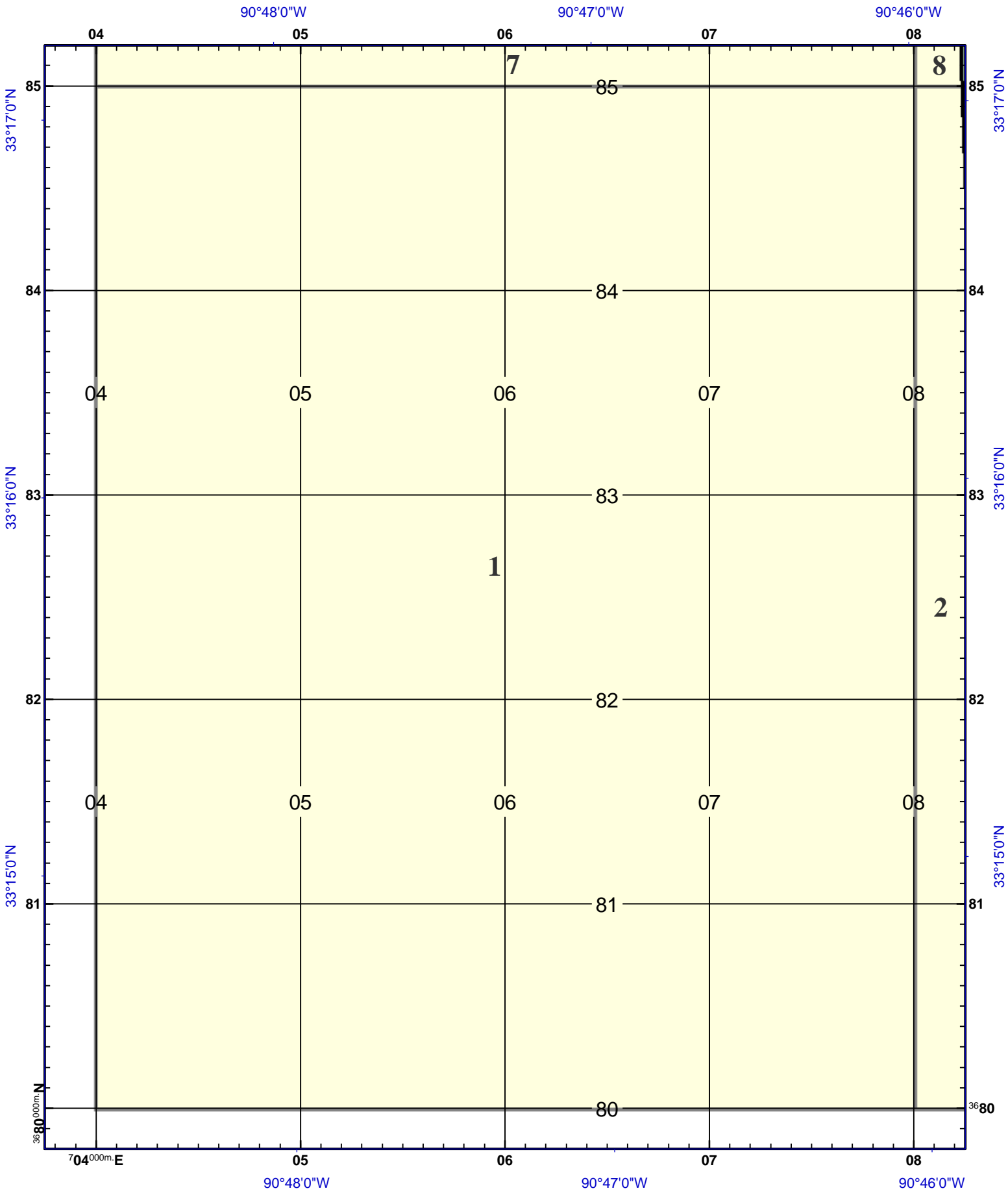
Sunflower County 911 Coordinator
Sunflower County Fire Coordinator

Sunflower Regional Medical Center

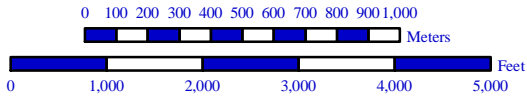
Poison Control

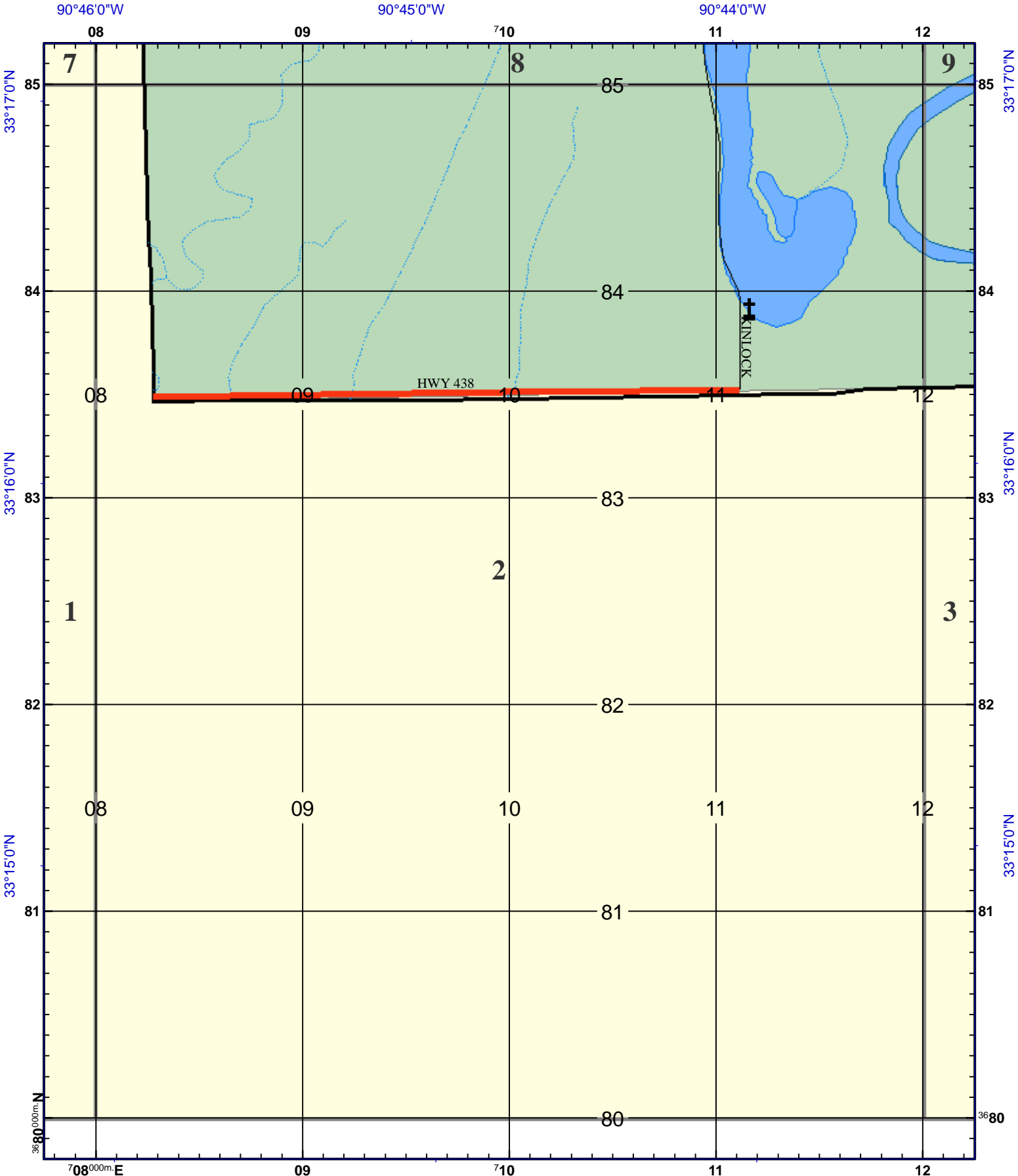
ChemTech

MS Bureau of Narcotics (Drug Lab HazMat)

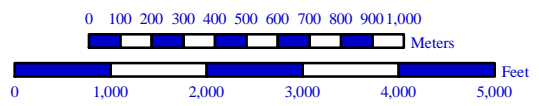


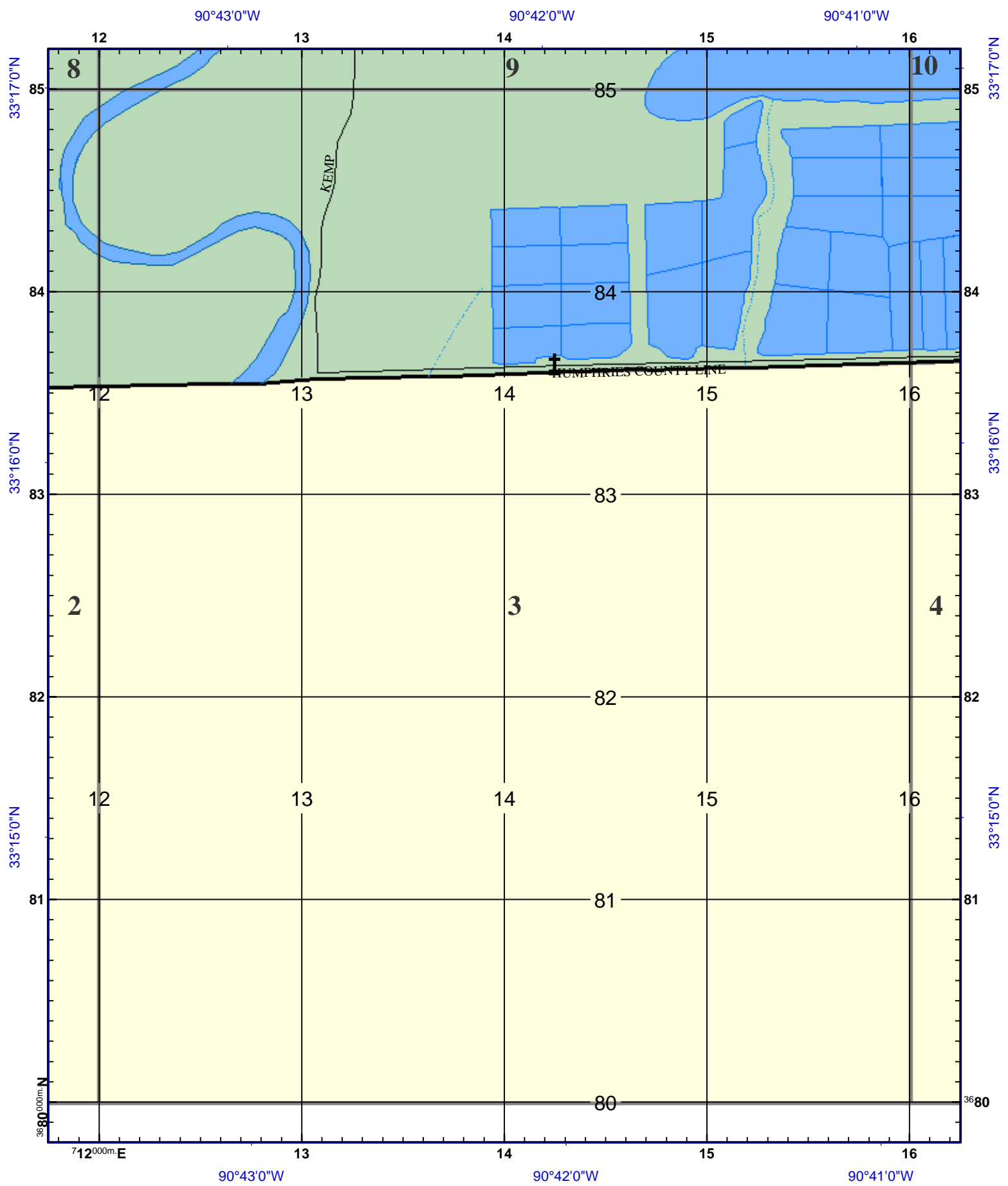
US Nat'l Grid
 Zone = 15S
 100,000-m
 Square ID
YS
YS



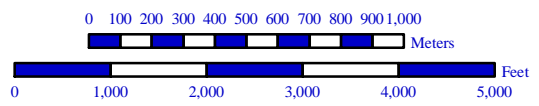


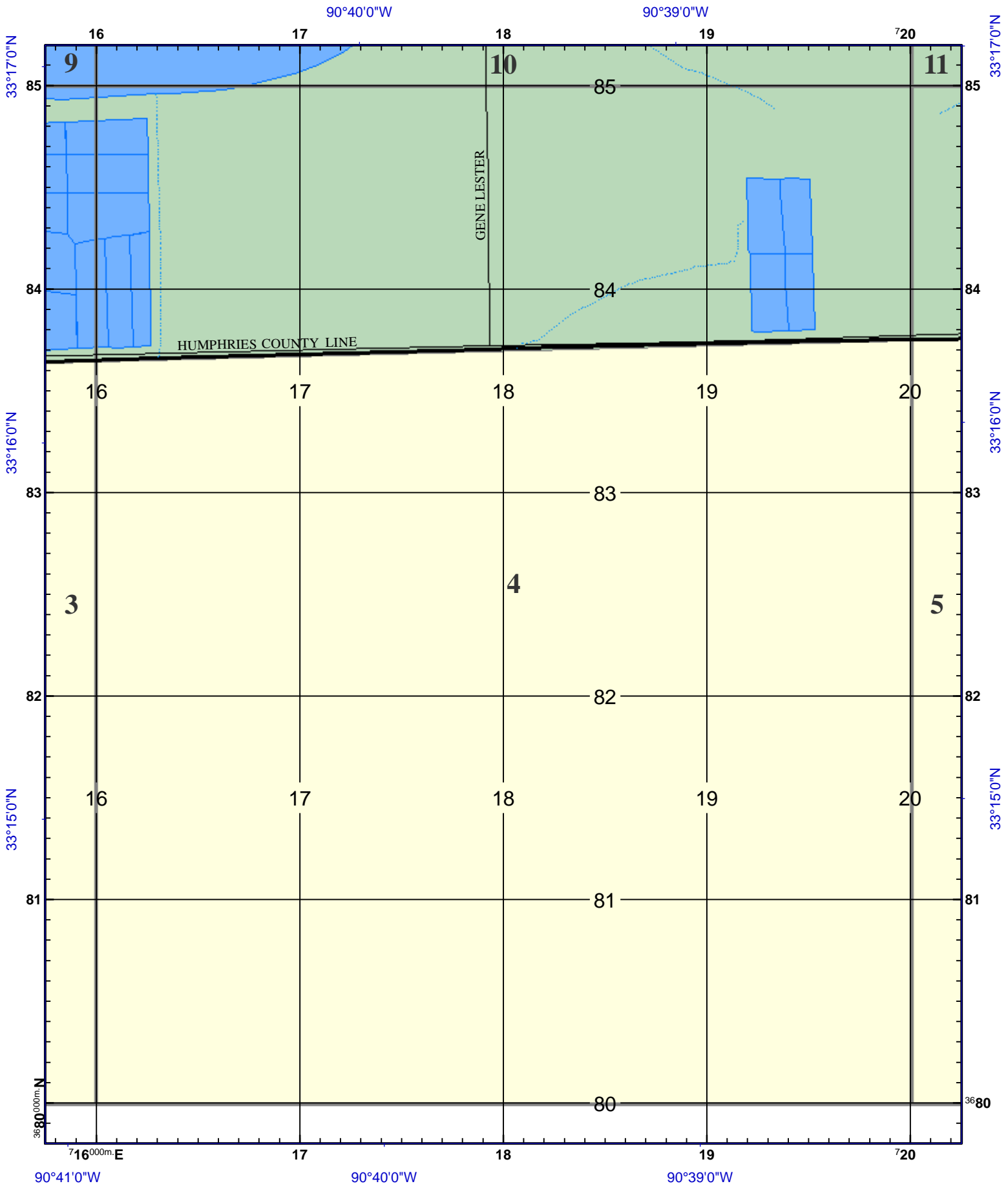
US Nat'l Grid
 Zone = 15S
 100,000-m
 Square ID
YS
YS



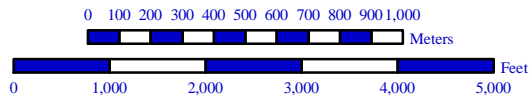


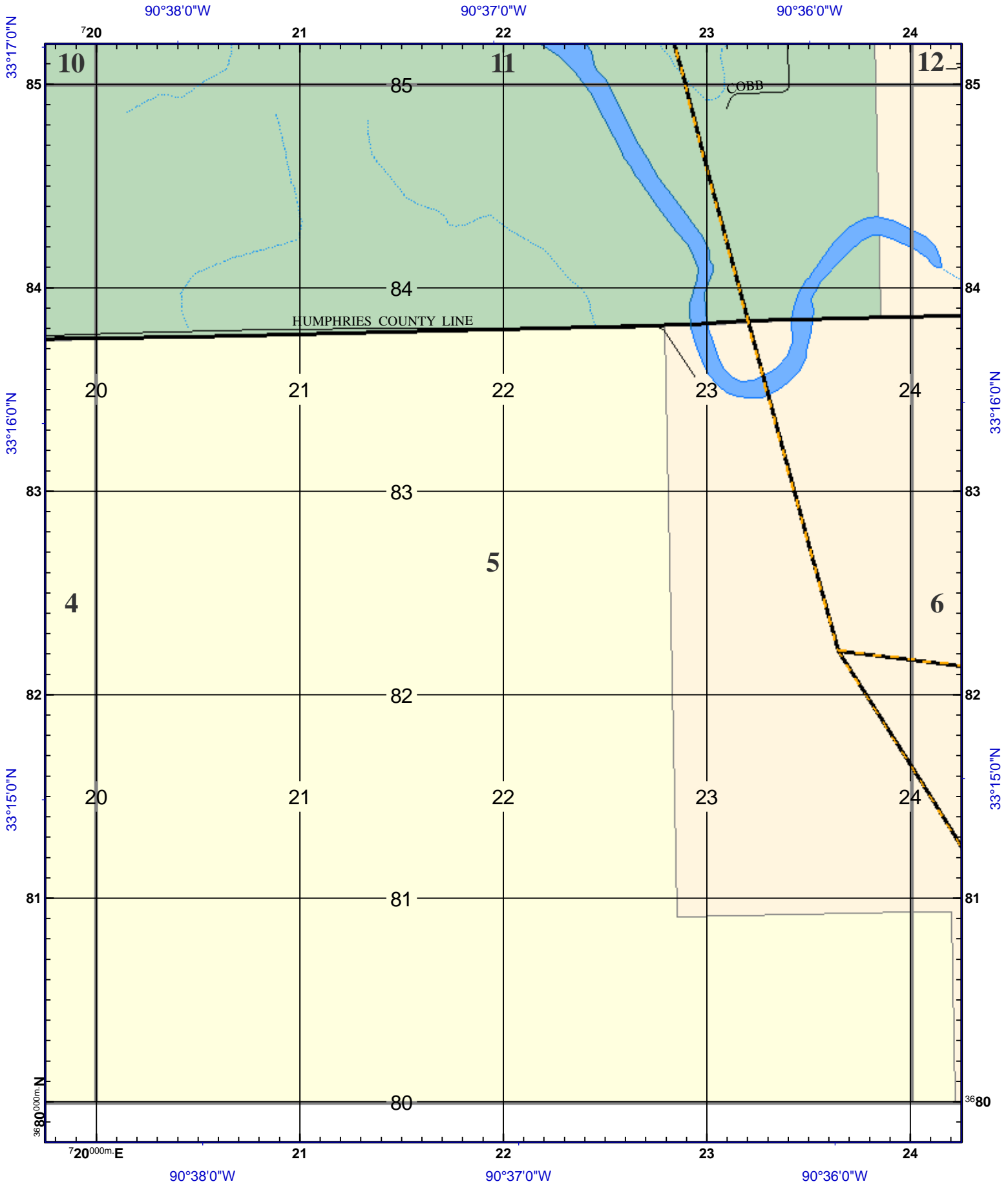
US Nat'l Grid
 Zone = 15S
 100,000-m
 Square ID
YS
YS



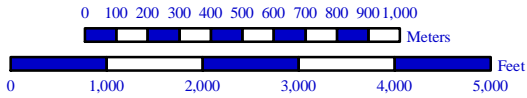


US Nat'l Grid
 Zone = 15S
 100,000-m
 Square ID
YS
YS





US Nat'l Grid
 Zone = 15S
 100,000-m
 Square ID
 YS
 YS



90°35'0"W

90°34'0"W

90°33'0"W

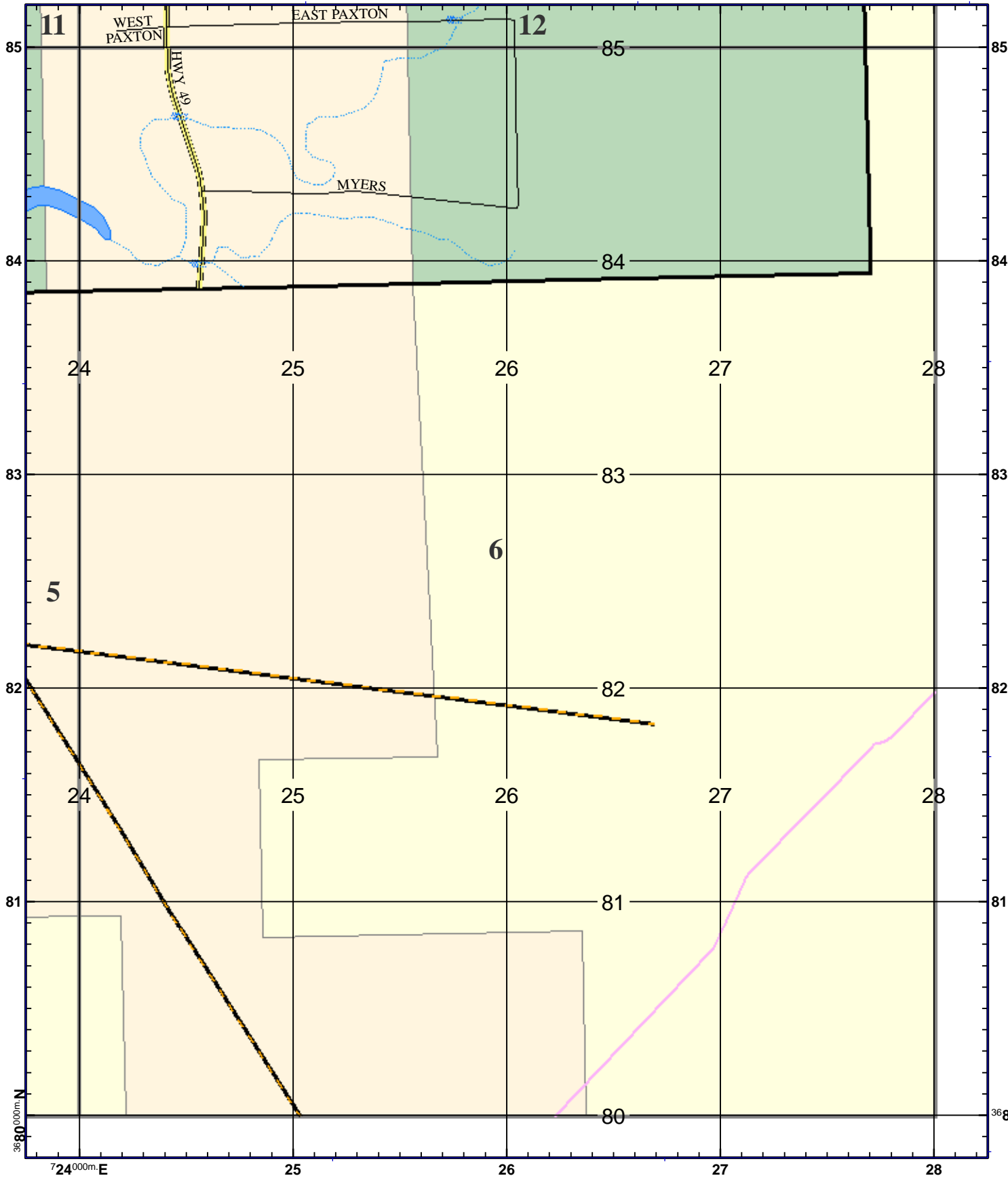
24

25

26

27

28



WEST PAXTON

EAST PAXTON

Hwy 67

MYERS

11

12

5

6

80

80

724⁰⁰⁰m E

25

26

27

28

90°35'0"W

90°34'0"W

33°16'0"N

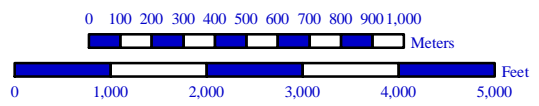
33°15'0"N

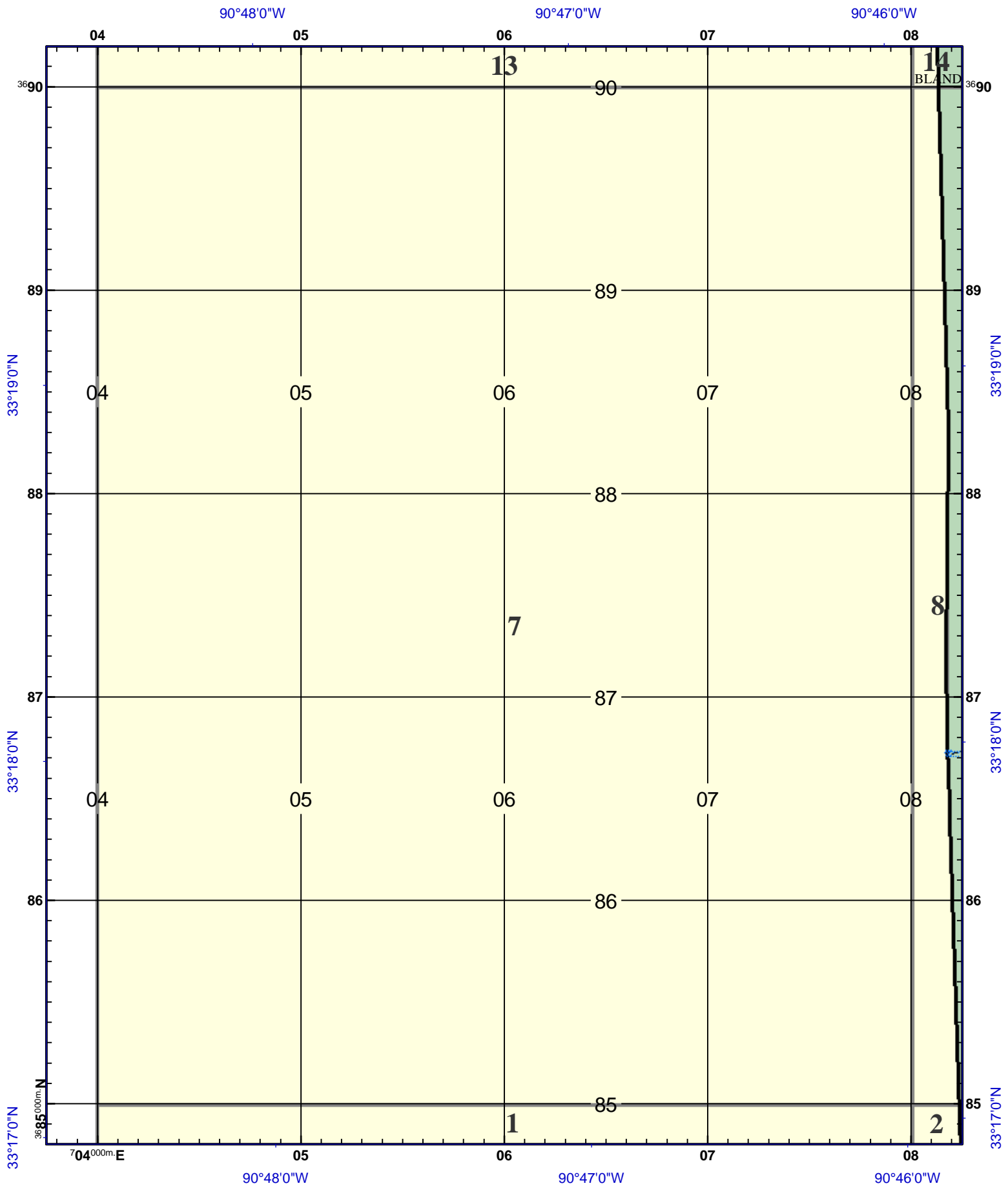
33°14'0"N

US Nat'l Grid
Zone = 15S

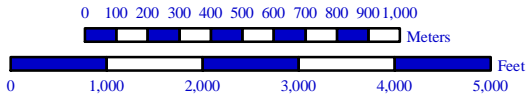
100,000-m
Square ID

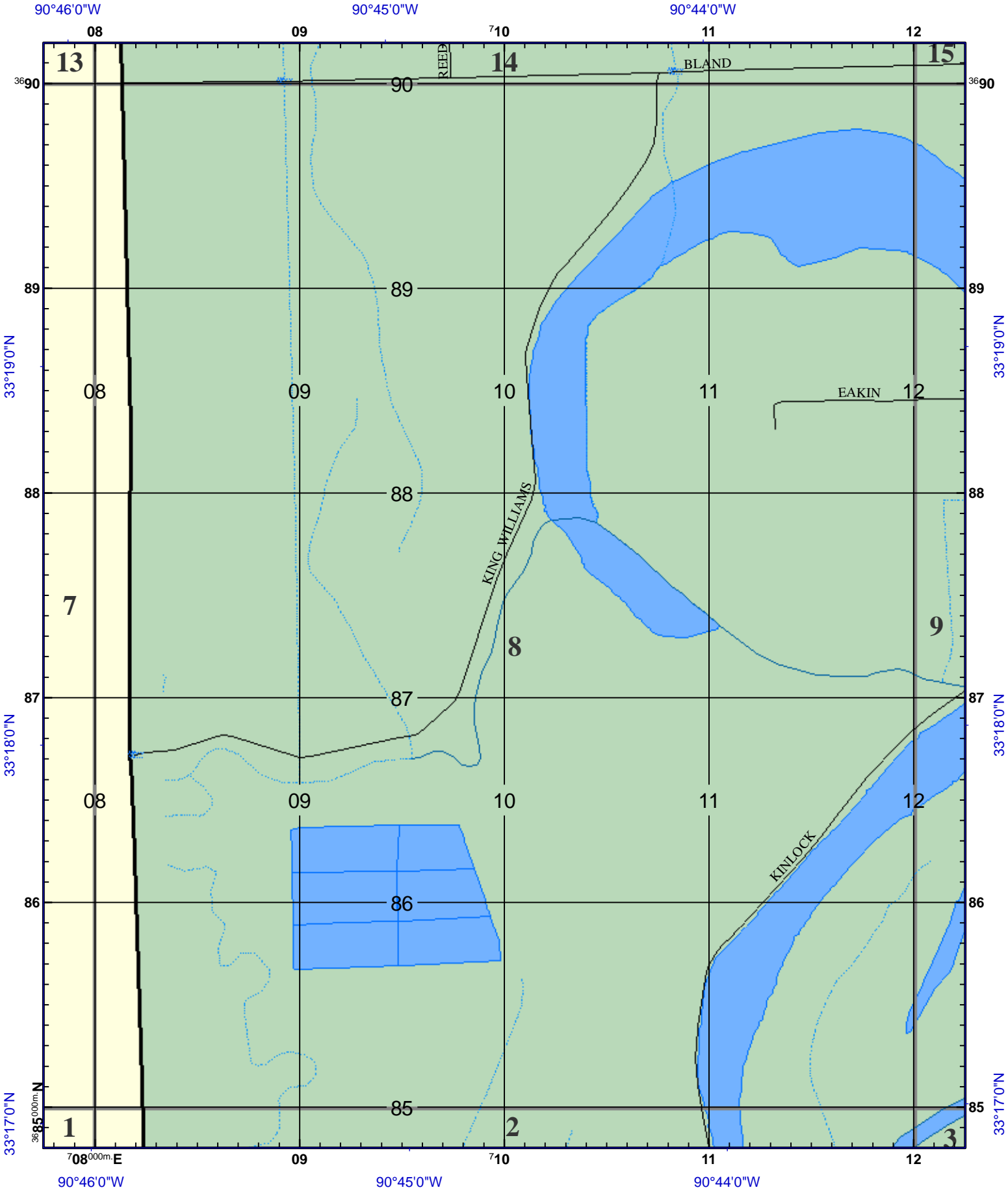
YS
YS





US Nat'l Grid
 Zone = 15S
 100,000-m
 Square ID
YS
YS





90°46'0"W

90°45'0"W

90°44'0"W

08

09

10

11

12

3690

3690

33°19'0"N

33°19'0"N

89

89

88

88

33°18'0"N

33°18'0"N

87

87

86

86

33°17'0"N

33°17'0"N

85

85

708000m E

09

10

11

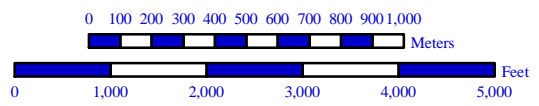
12

90°46'0"W

90°45'0"W

90°44'0"W

US Nat'l Grid
Zone = 15S
100,000-m
Square ID
YS
YS



90°43'0"W

90°42'0"W

90°41'0"W

12

13

14

15

16

36°0'0"N

36°0'0"N

33°19'0"N

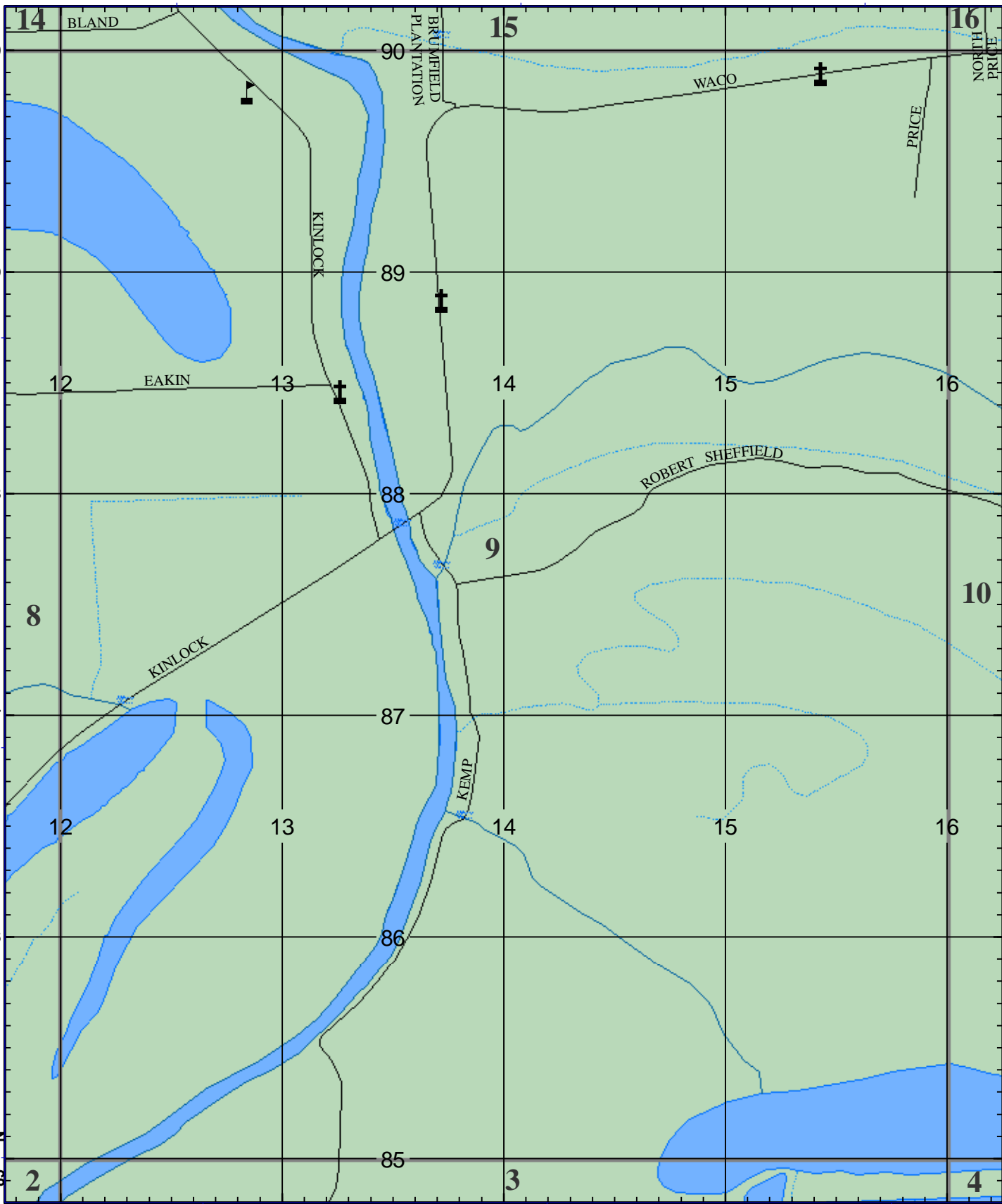
33°19'0"N

33°18'0"N

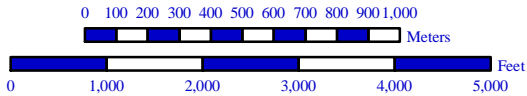
33°18'0"N

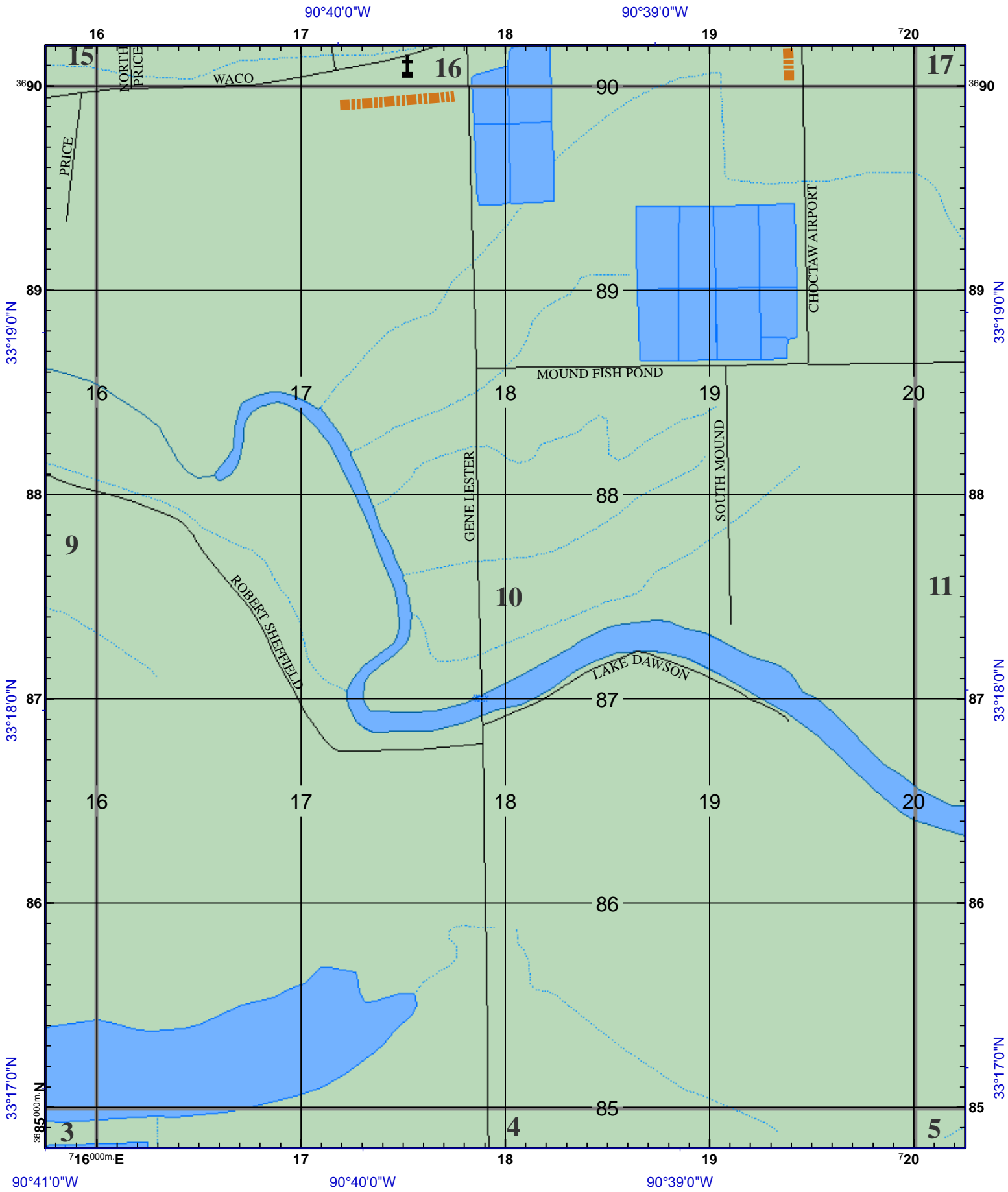
33°17'0"N

33°17'0"N



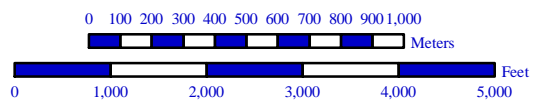
US Nat'l Grid
 Zone = 15S
 100,000-m
 Square ID
YS
YS

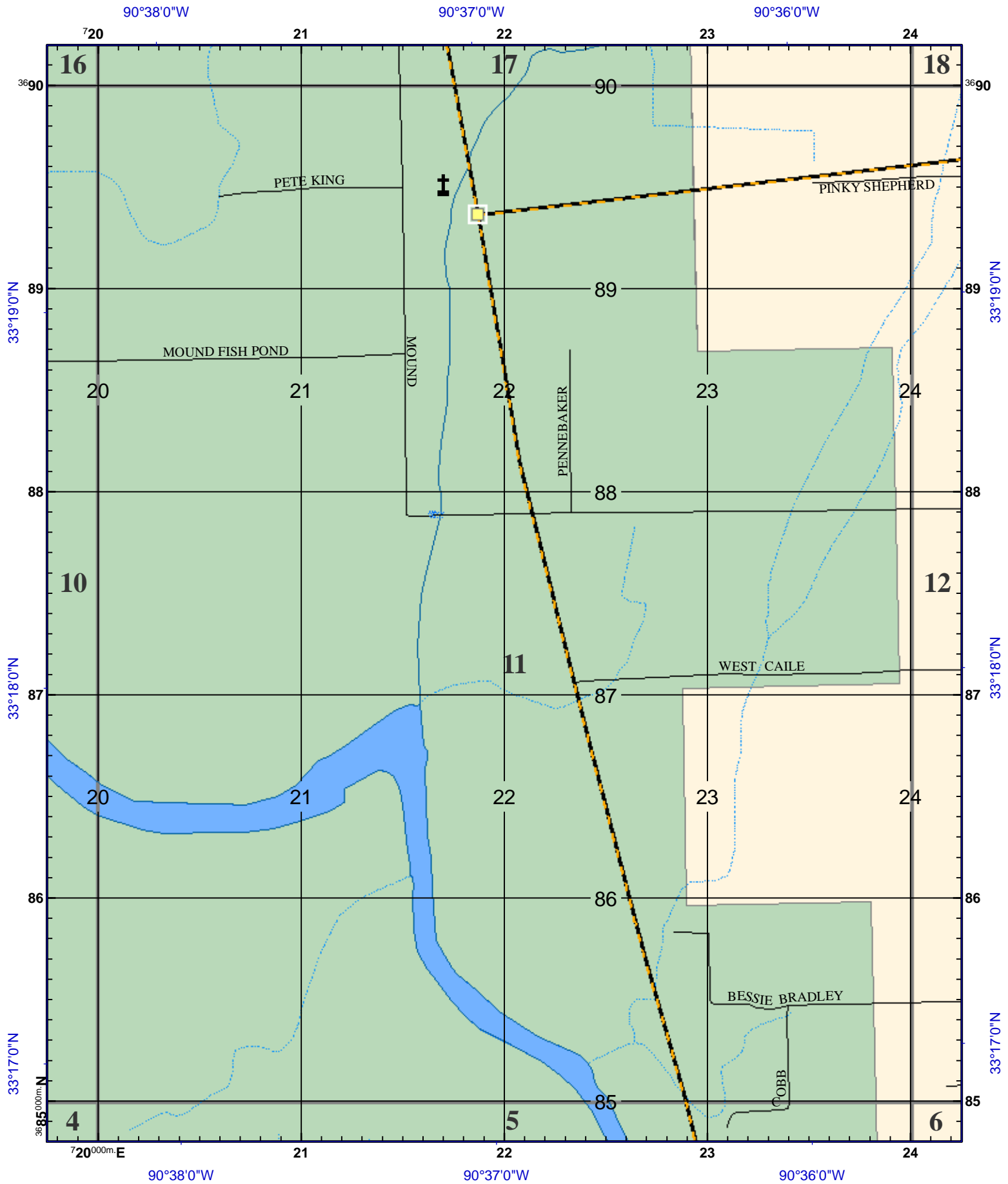




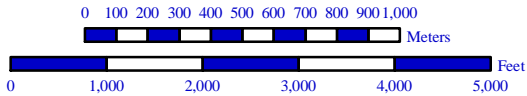
90°41'0"W 90°40'0"W 90°39'0"W

US Nat'l Grid
 Zone = 15S
 100,000-m
 Square ID
YS
YS





US Nat'l Grid
 Zone = 15S
 100,000-m
 Square ID
YS
YS



90°35'0"W

90°34'0"W

90°33'0"W

24

25

26

27

28

36°19'0"N

36°19'0"N

33°19'0"N

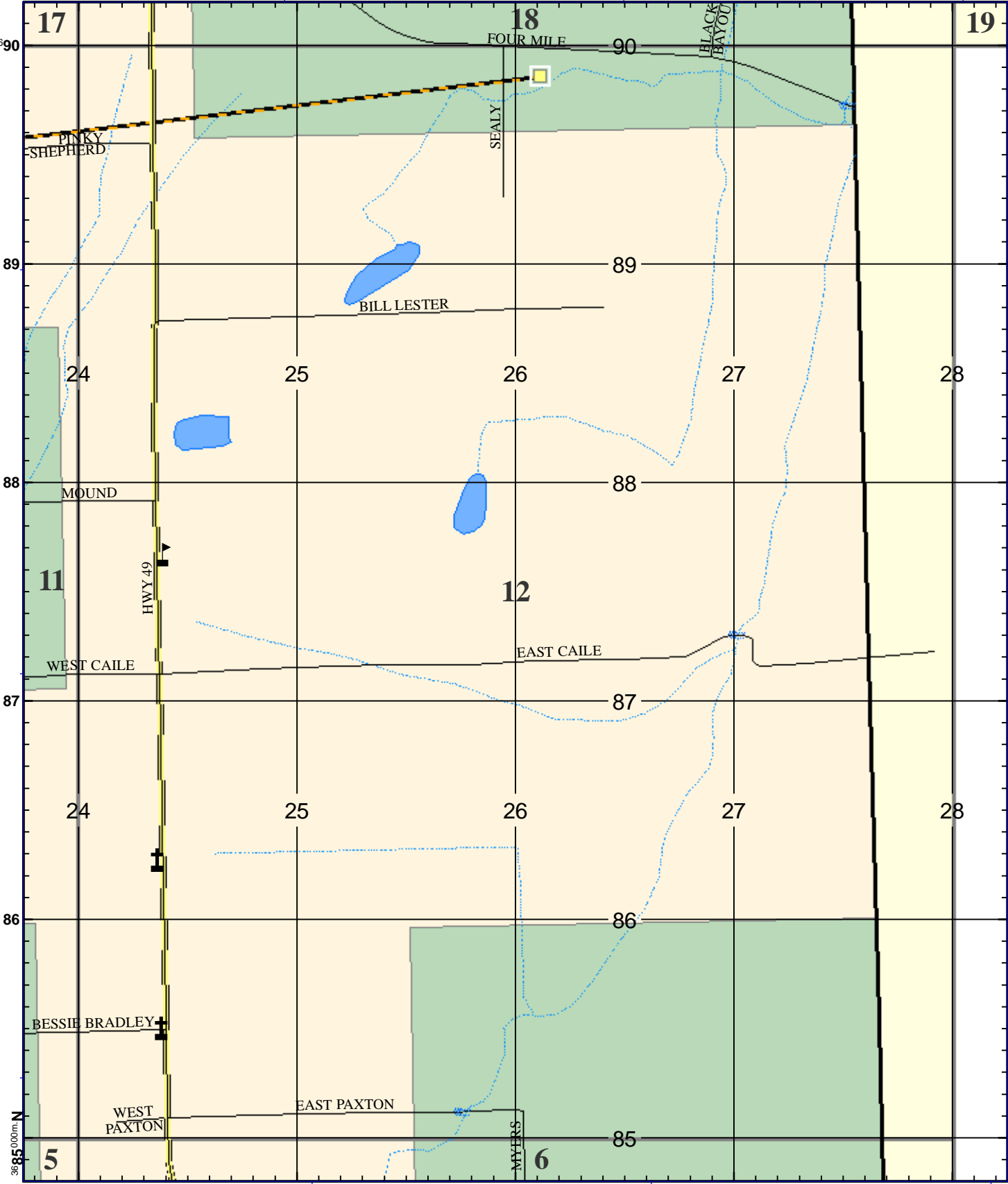
33°19'0"N

33°18'0"N

33°18'0"N

33°17'0"N

33°17'0"N

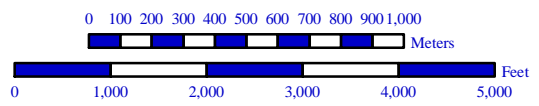


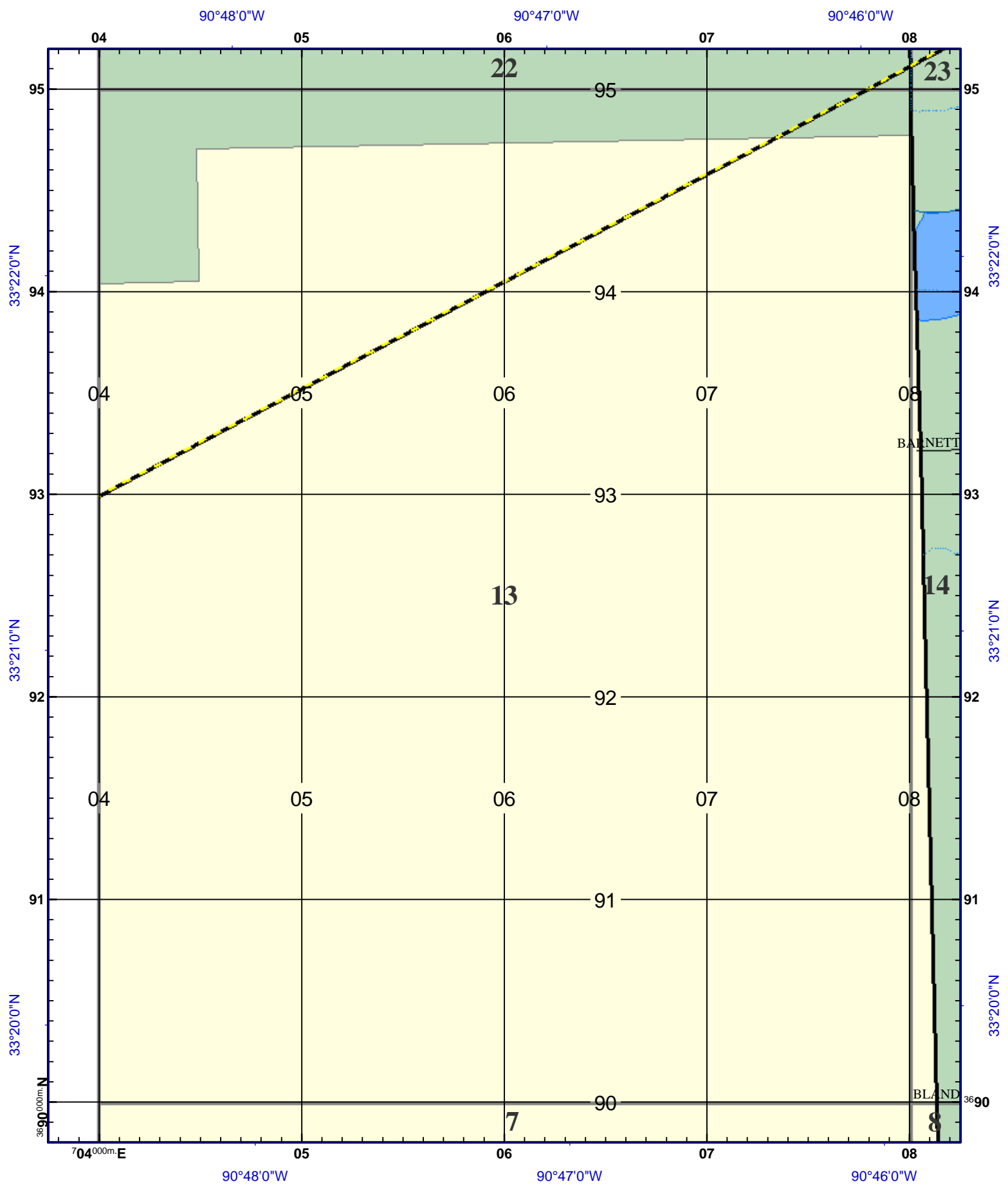
724000m E 25 26 27 28

90°35'0"W 90°34'0"W 90°33'0"W

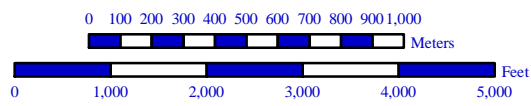
US Nat'l Grid
Zone = 15S

100,000-m
Square ID
YS
YS





US Nat'l Grid
 Zone = 15S
 100,000-m
 Square ID
YS
YS



90°46'0"W

90°45'0"W

90°44'0"W

08

09

10

11

12

22
95
94
93
92
91
90
7

08
09
09
09
09
09
09

95
94
93
92
91
90

10
10
10
10
10
10
8

23
LOOP
BARNETT
REED
KING
WILLIAMS

11
11
11
11
11
11
9

95
94
93
92
91
90

12
12
12
12
12
12
9

24
KINLOCK
KINLOCK
KINLOCK
KINLOCK
KINLOCK
KINLOCK

95
94
93
92
91
90

95
94
93
92
91
90

33°22'0"N

33°22'0"N

33°21'0"N

33°21'0"N

33°20'0"N

33°20'0"N

36°0'00.00m N

36°0'00.00m N

708000m E

09

710

11

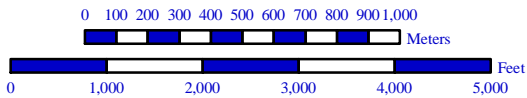
12

90°46'0"W

90°45'0"W

90°44'0"W

US Nat'l Grid
Zone = 15S
100,000-m
Square ID
YS
YS



90°43'0"W

90°42'0"W

90°41'0"W

12

13

14

15

16

33°22'0"N

33°22'0"N

33°21'0"N

33°21'0"N

33°20'0"N

33°20'0"N

36°90'000m N

36°90'000m N

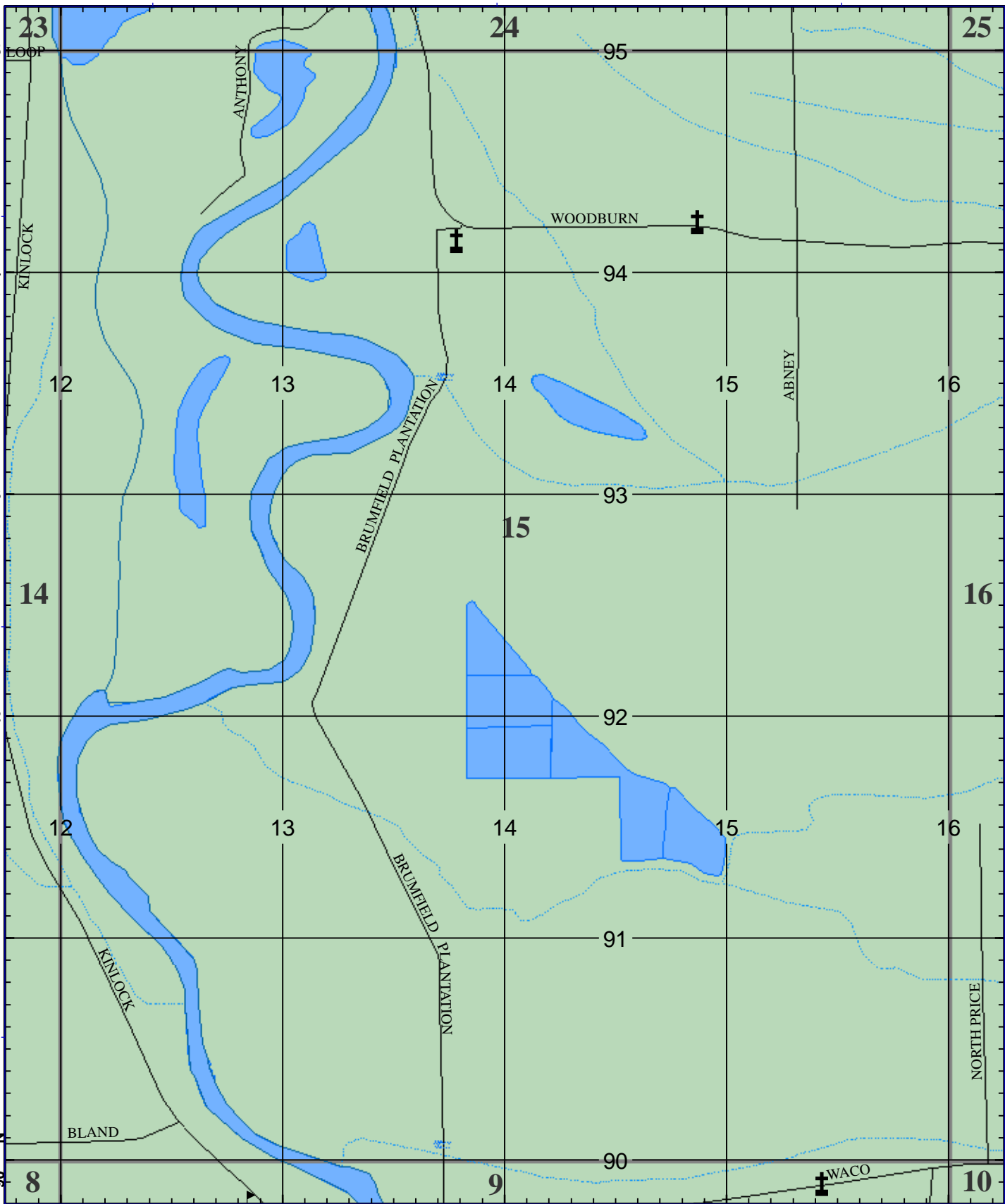
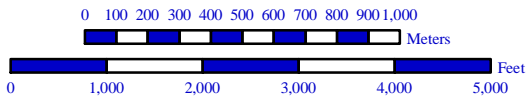
712000m E

90°43'0"W

90°42'0"W

90°41'0"W

US Nat'l Grid
Zone = 15S
100,000-m
Square ID
YS
YS



90°40'0"W

90°39'0"W

90°38'0"W

16

17

18

19

20

33°22'0"N

33°22'0"N

33°21'0"N

33°21'0"N

33°20'0"N

33°20'0"N

33°19'0"N

33°19'0"N

716000m E

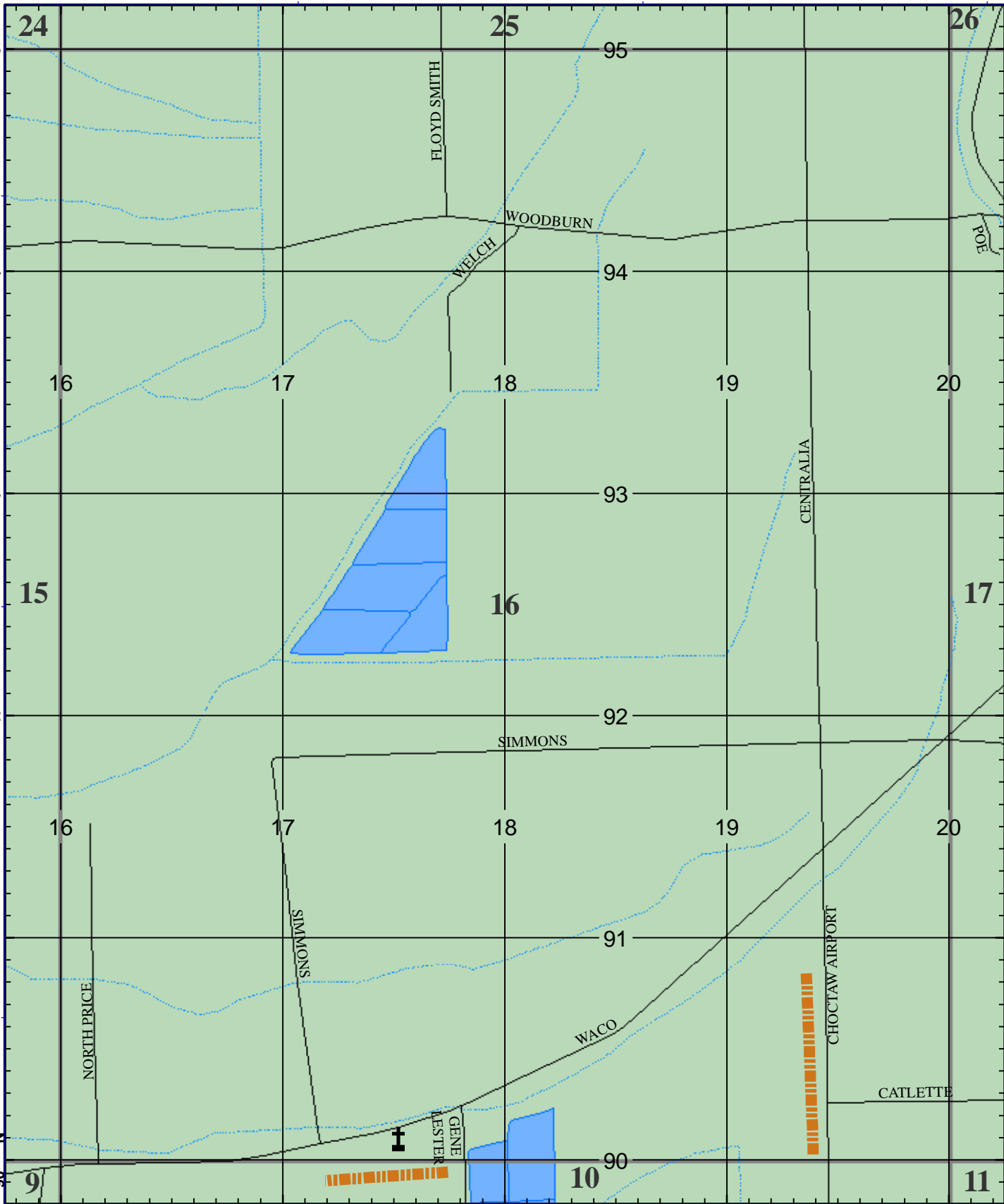
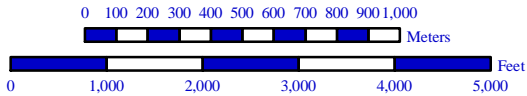
716000m E

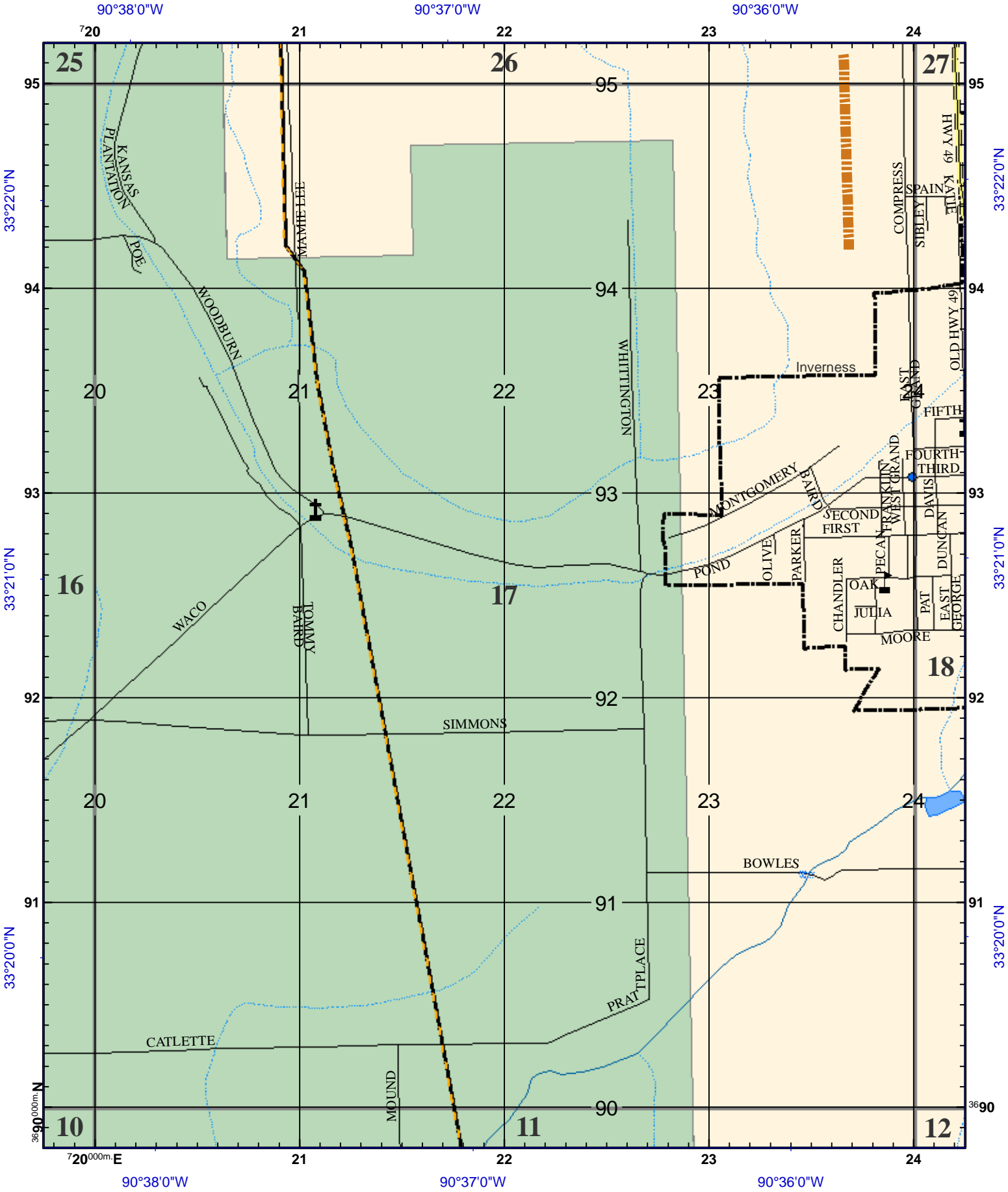
90°40'0"W

90°39'0"W

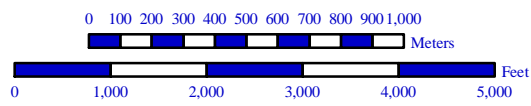
720

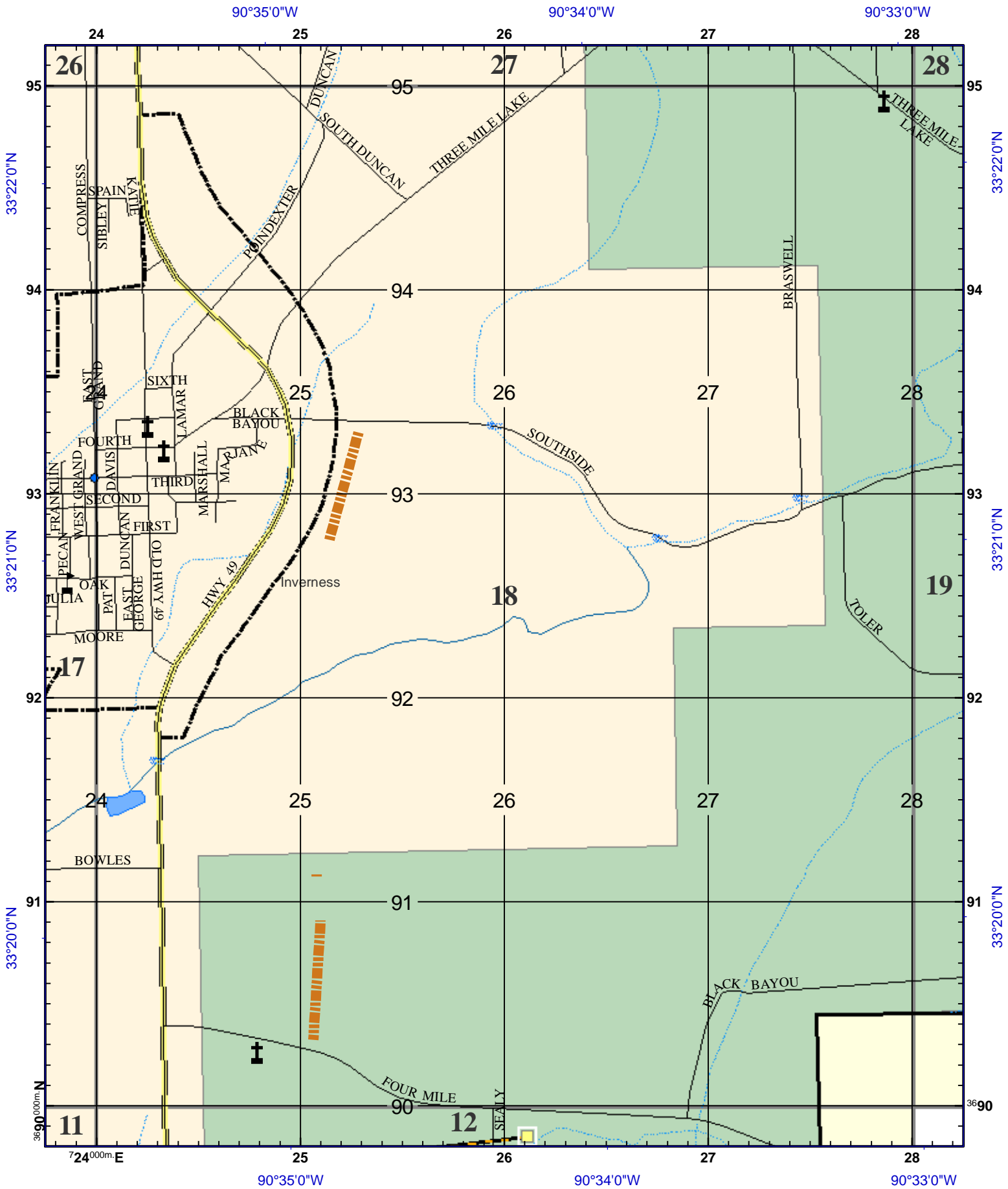
US Nat'l Grid
Zone = 15S
100,000-m
Square ID
YS
YS



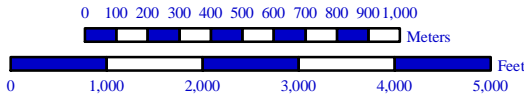


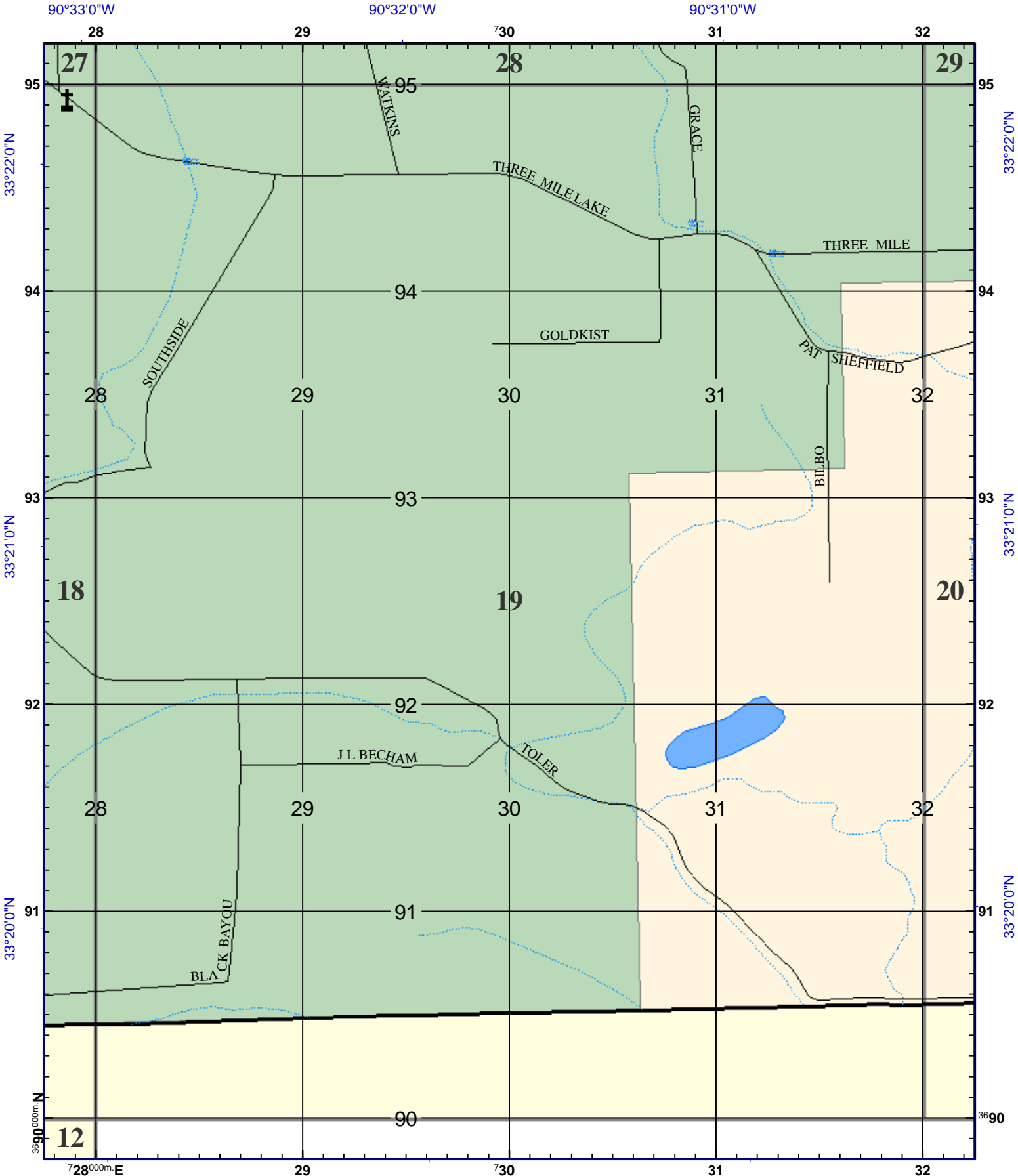
US Nat'l Grid
 Zone = 15S
 100,000-m
 Square ID
YS
YS



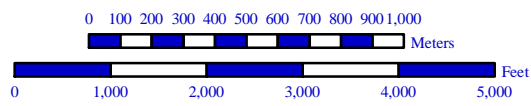


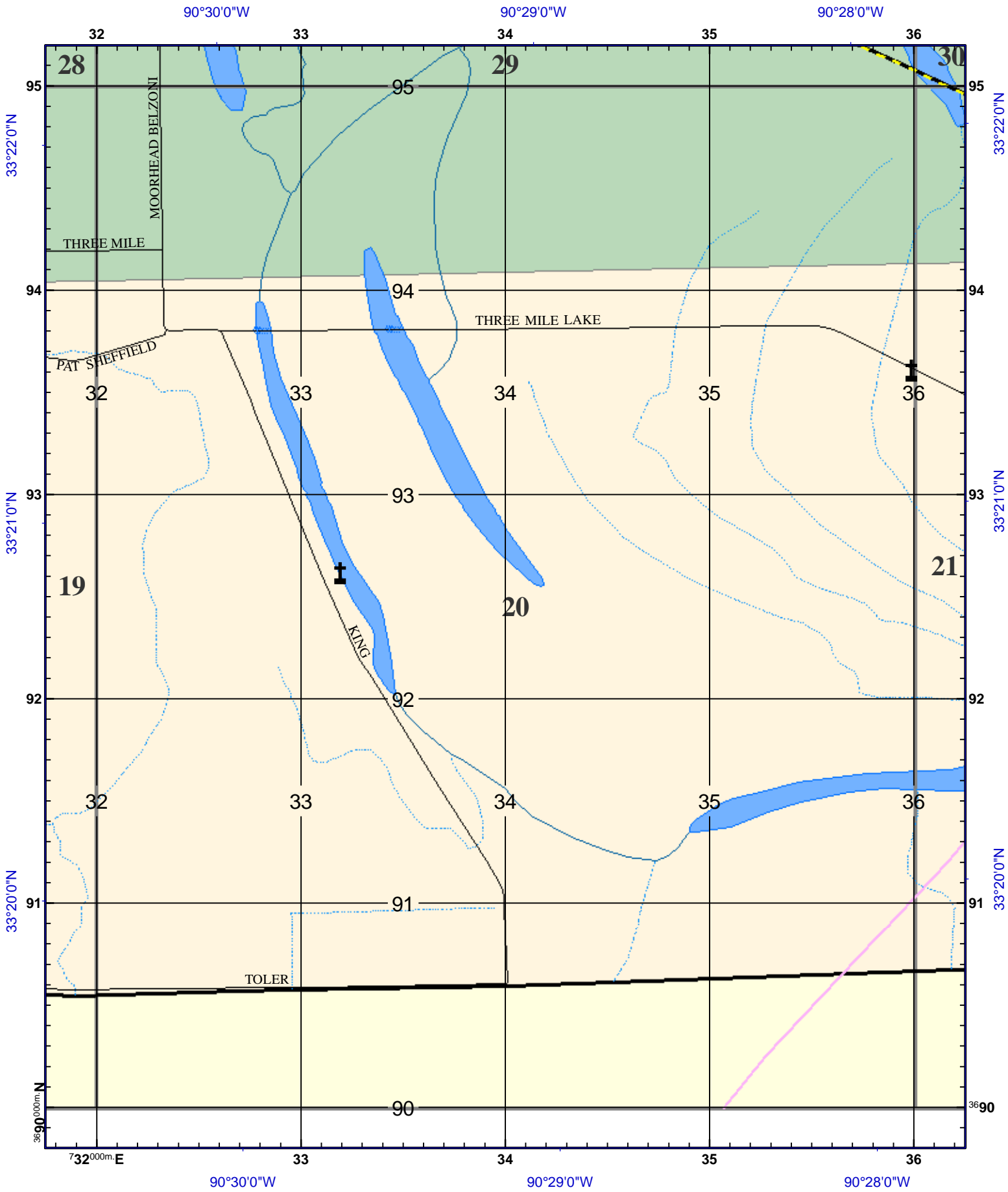
US Nat'l Grid
 Zone = 15S
 100,000-m
 Square ID
YS
YS



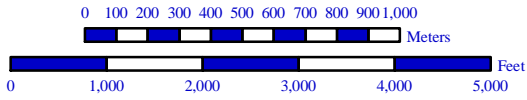


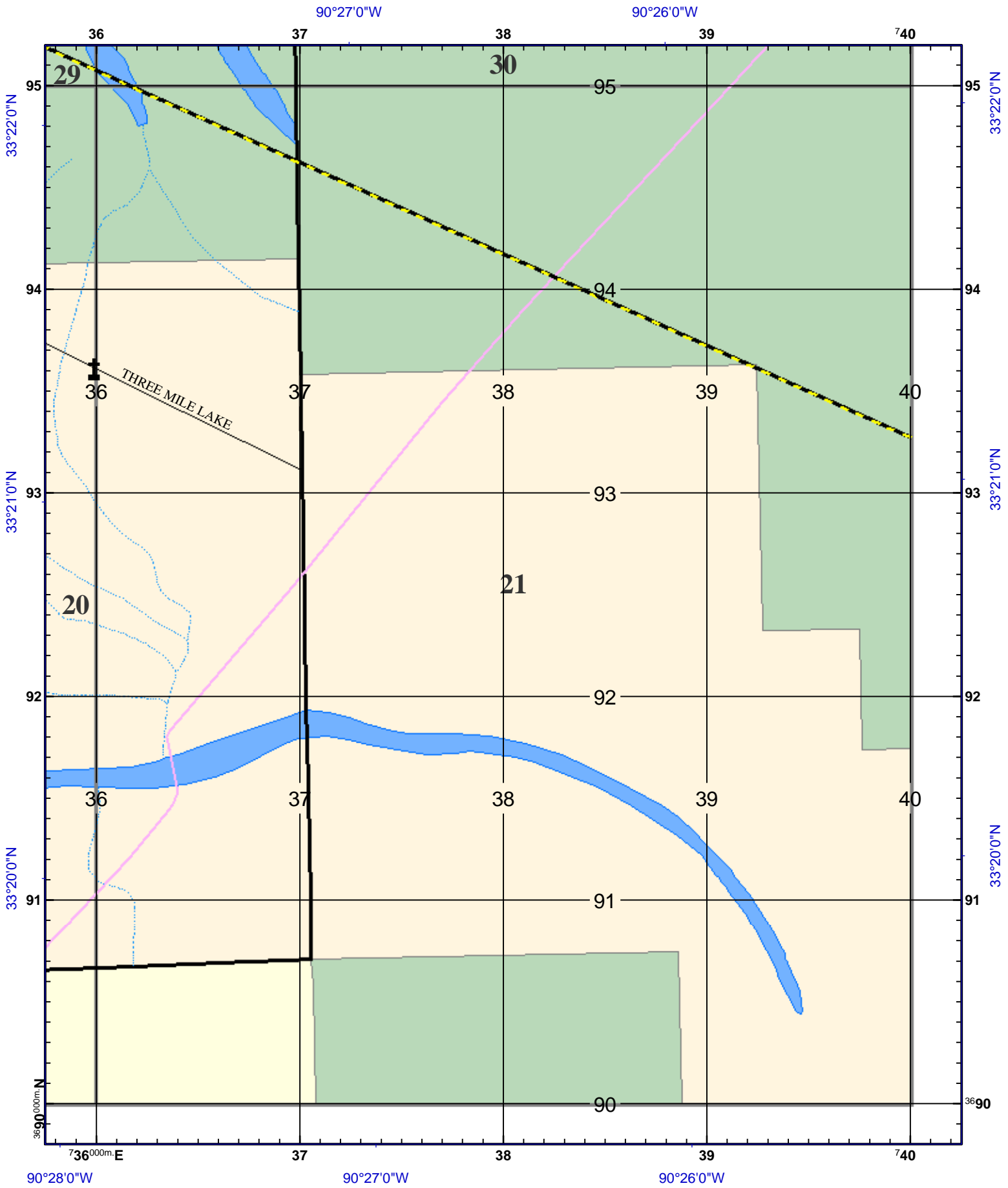
US Nat'l Grid
 Zone = 15S
 100,000-m
 Square ID
YS
YS





US Nat'l Grid
 Zone = 15S
 100,000-m
 Square ID
YS
YS



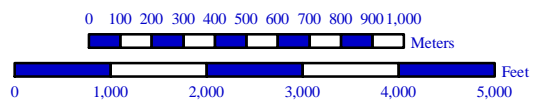


90°28'0"W

90°27'0"W

90°26'0"W

US Nat'l Grid
Zone = 15S
100,000-m
Square ID
YS
YS



90°48'0"W

90°47'0"W

90°46'0"W

04

05

06

07

08

33°25'0"N

33°25'0"N

3700 00 99 98 97 96 95

04

05

06

07

08

33°24'0"N

33°24'0"N

04

05

06

07

08

33°23'0"N

33°23'0"N

3695

04000m E

05

06

07

08

90°48'0"W

90°47'0"W

90°46'0"W

31

32

22

23

13

14

SWANGO

WASHINGTON

0 100 200 300 400 500 600 700 800 900 1,000

Meters

0 1,000 2,000 3,000 4,000 5,000

Feet

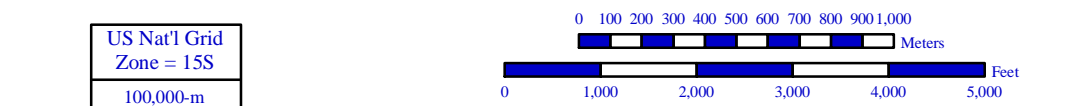
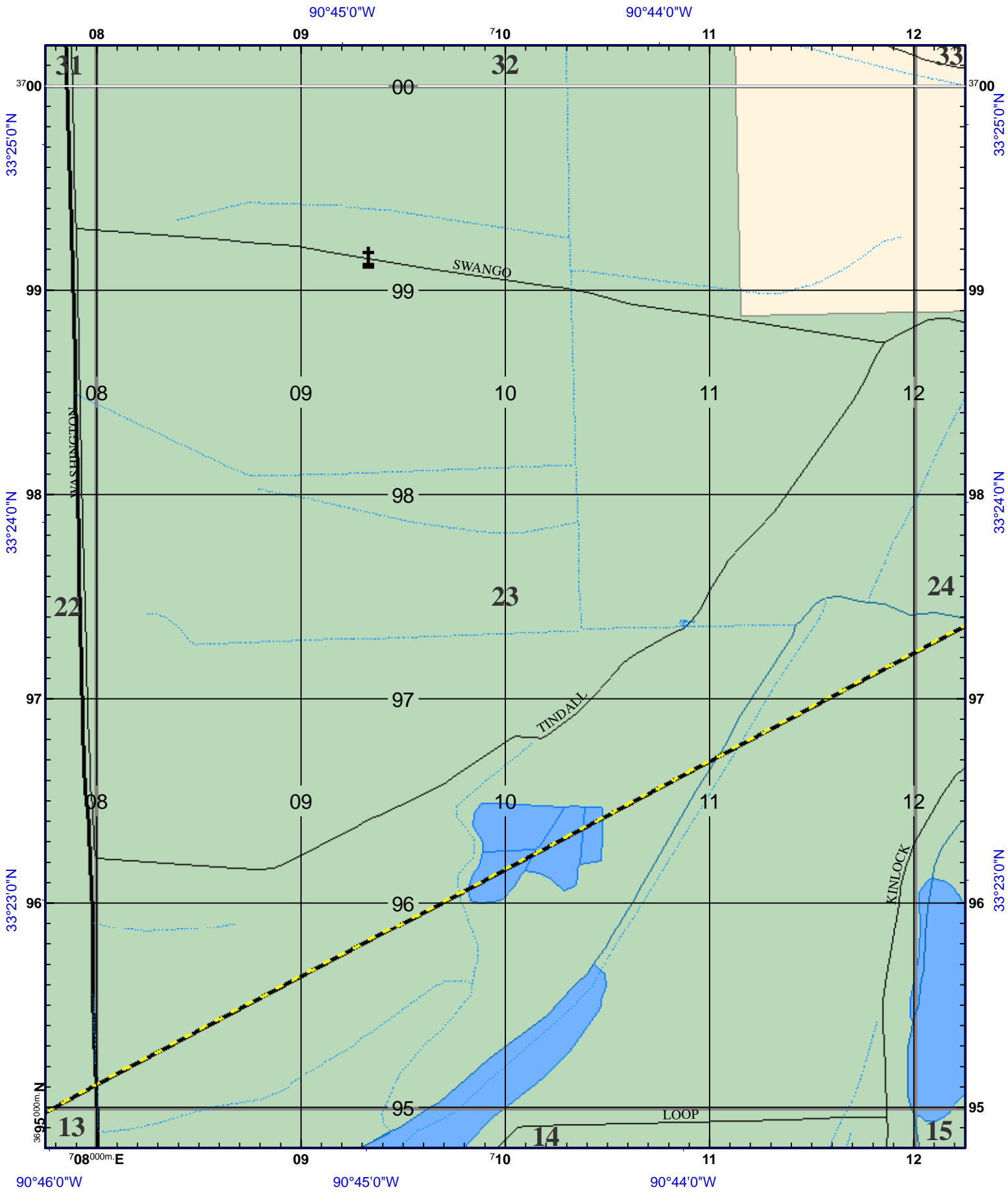
US Nat'l Grid
Zone = 15S

100,000-m
Square ID

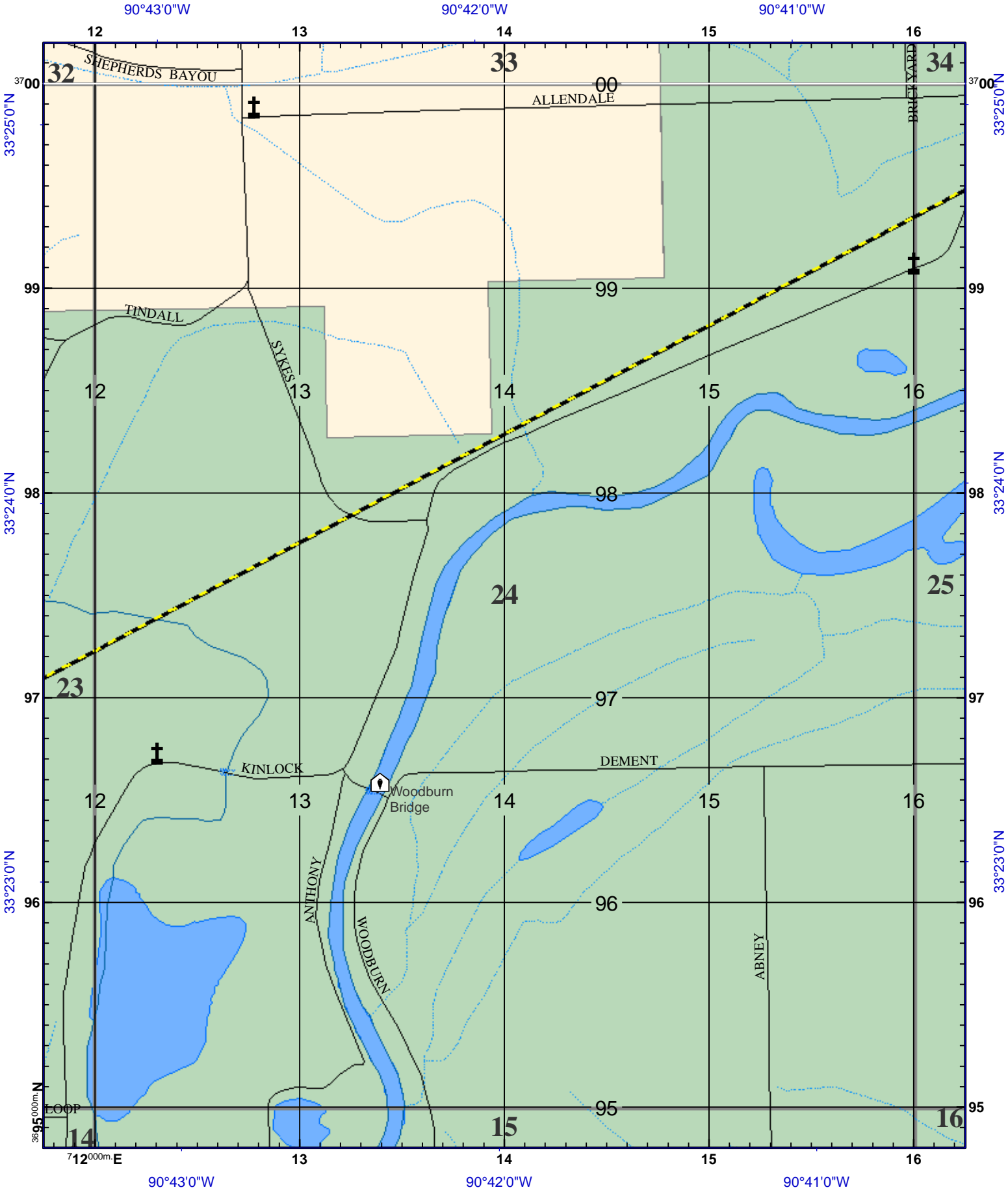
YS
YS

US Nat'l Grid Page 15S YS 0495

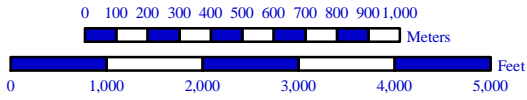
Map Book Page 22

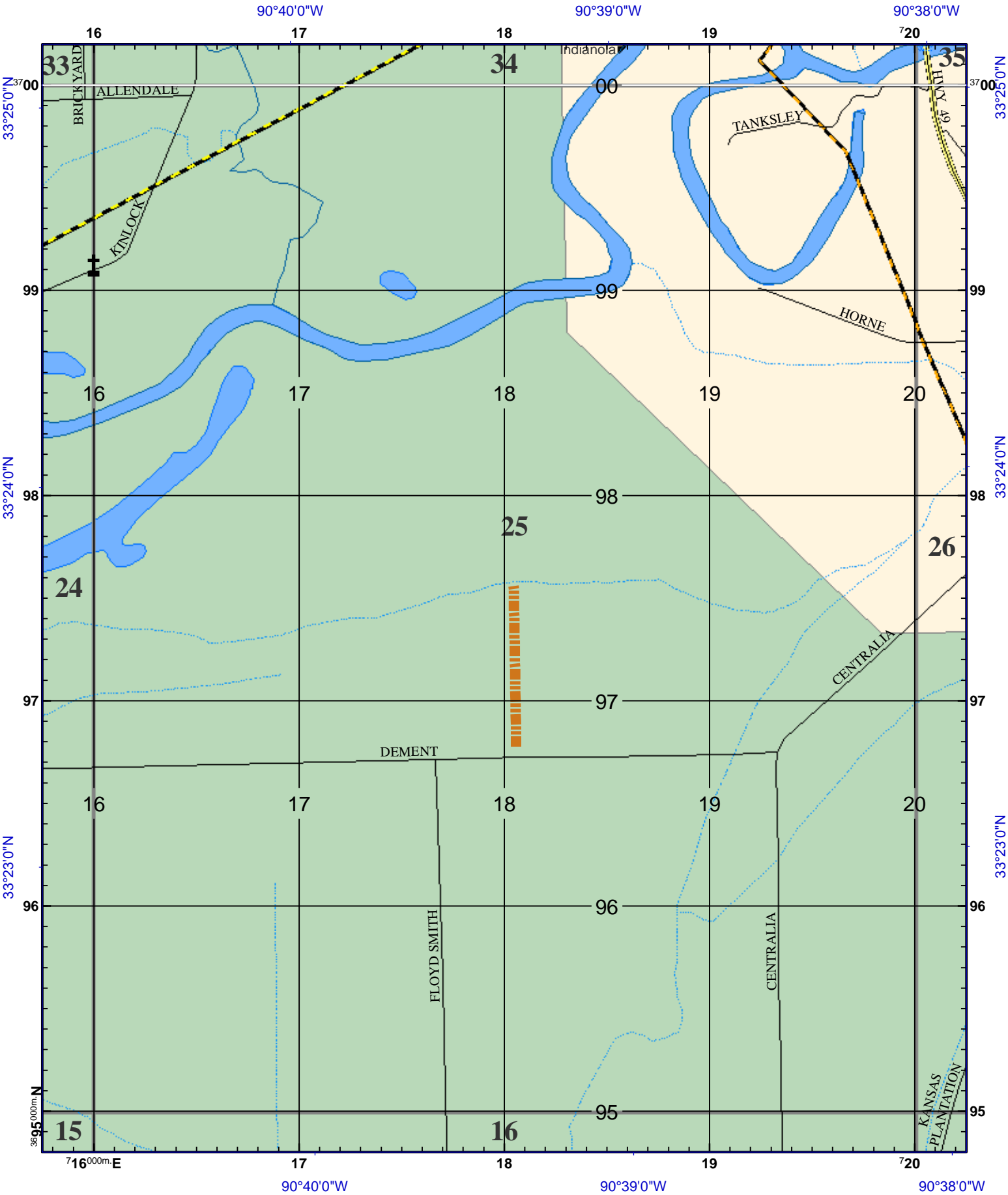


US Nat'l Grid
 Zone = 15S
 100,000-m
 Square ID
 YS
 YS

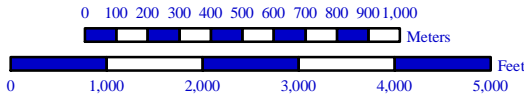


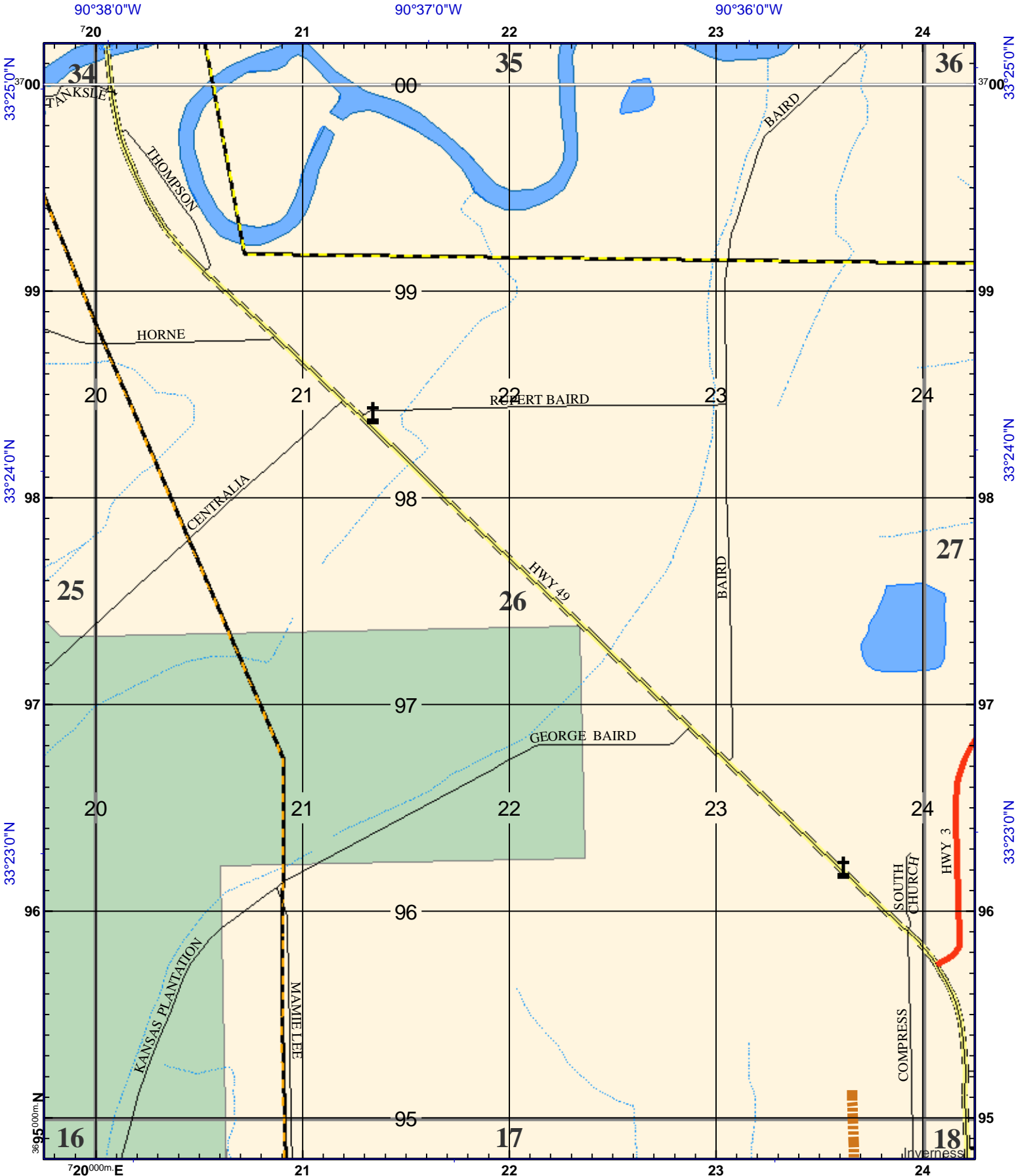
US Nat'l Grid
 Zone = 15S
 100,000-m
 Square ID
YS
YS





US Nat'l Grid
 Zone = 15S
 100,000-m
 Square ID
 YS
 YS





90°38'0"W

90°37'0"W

90°36'0"W

33°25'0"N

33°25'0"N

33°24'0"N

33°24'0"N

33°23'0"N

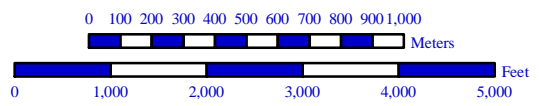
33°23'0"N

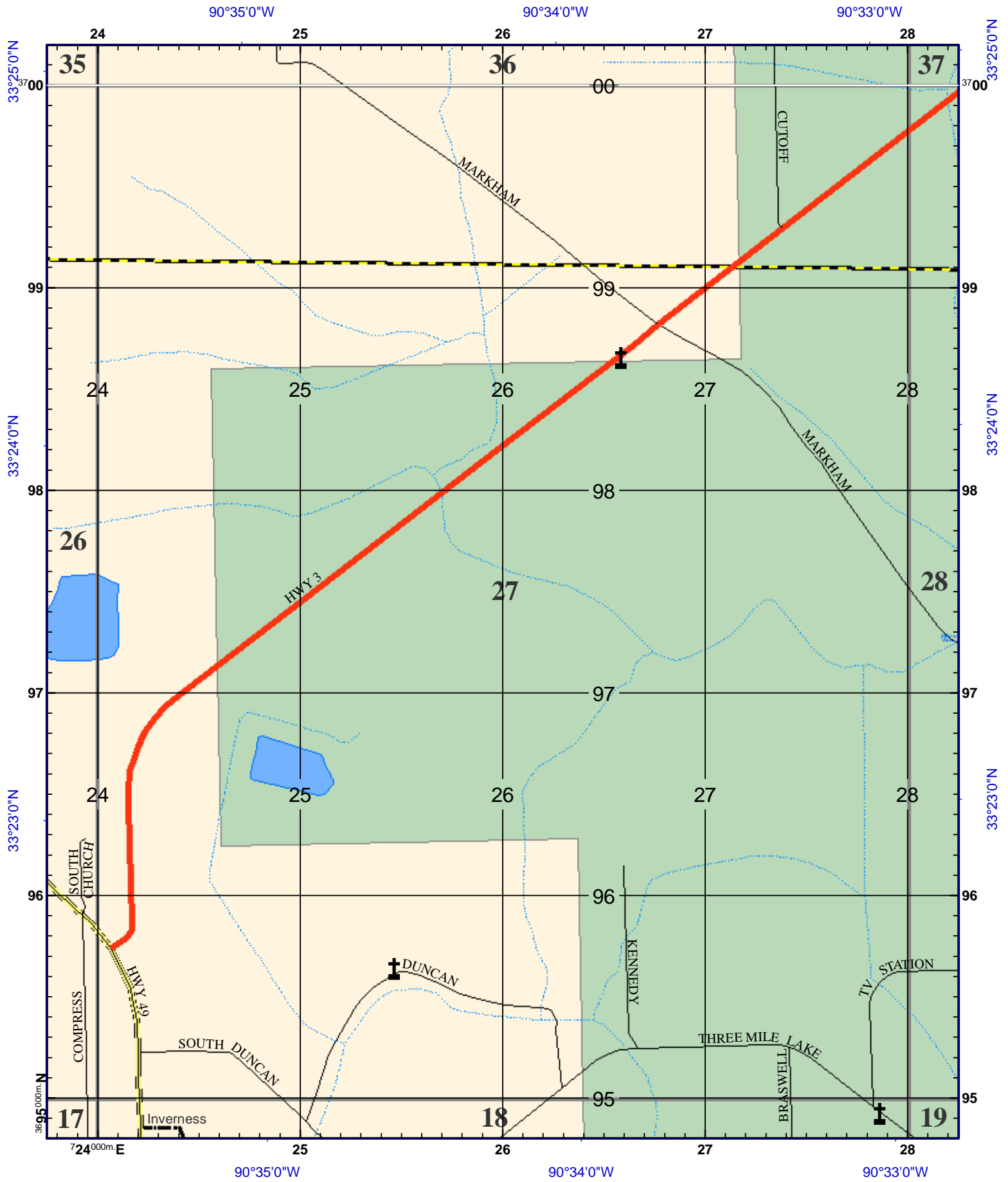
90°38'0"W

90°37'0"W

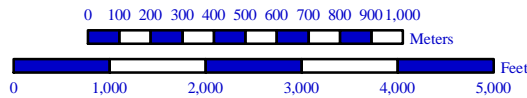
90°36'0"W

US Nat'l Grid
Zone = 15S
100,000-m
Square ID
YS
YS





US Nat'l Grid
 Zone = 15S
 100,000-m
 Square ID
YS
YS



90°33'0"W

90°32'0"W

90°31'0"W

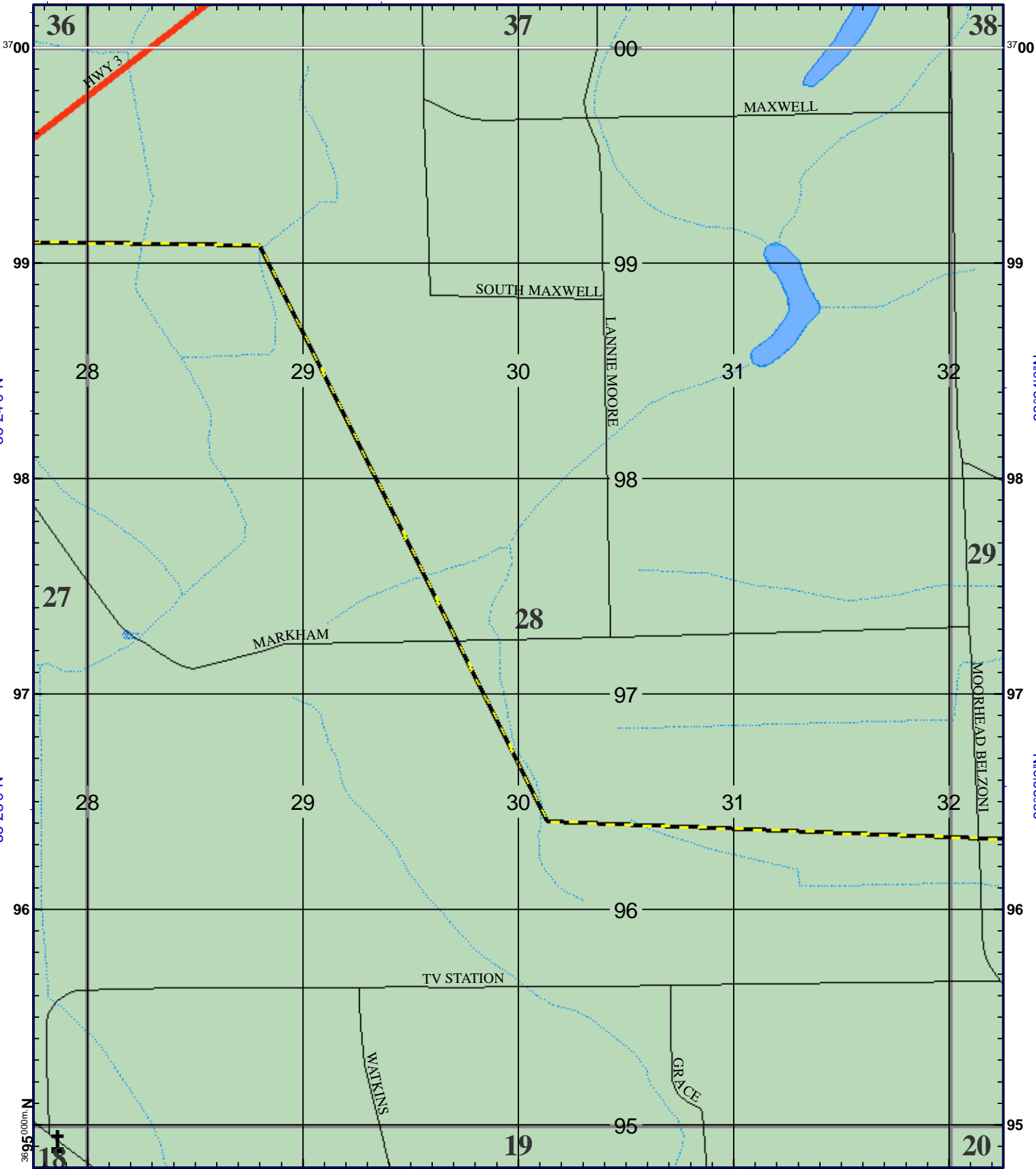
28

29

30

31

32



33°24'0"N

33°24'0"N

33°23'0"N

33°23'0"N

36°95'000m N

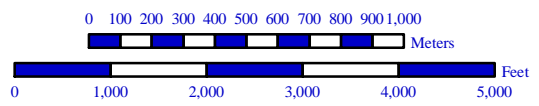
728⁰⁰⁰m E

90°33'0"W

90°32'0"W

90°31'0"W

US Nat'l Grid Zone = 15S
100,000-m Square ID
YS YS



90°30'0"W

90°29'0"W

90°28'0"W

32

33

34

35

36

3700

3700

MAXWELL

00

38

39

33°24'0"N

33°24'0"N

32

33

34

35

36

99

HOBBS BRICK

ADAMS

98

98

28

CORDY BRAKE

29

30

33°23'0"N

33°23'0"N

MARKHAM

97

MOORHEAD BELZONI

97

97

32

33

34

35

36

96

96

TV STATION

96

3695000m N

33°22'0"N

19

20

21

732000m E

90°30'0"W

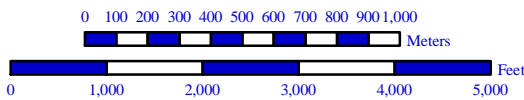
90°29'0"W

90°28'0"W

US Nat'l Grid
Zone = 15S

100,000-m
Square ID

YS
YS



90°27'0"W

90°26'0"W

90°25'0"W

36

37

38

39

40

3700

3700

38

39

00

3700

ADAMS

MCCOY

LAKE

99

99

33°24'0"N

33°24'0"N

36

37

38

39

40

98

98

29

30

97

97

CORDY BRAKE

97

33°23'0"N

33°23'0"N

36

37

38

39

40

96

96

33°22'0"N

33°22'0"N

20

21

95

95

736000m E

37

38

39

40

90°27'0"W

90°26'0"W

0 100 200 300 400 500 600 700 800 900 1,000

Meters

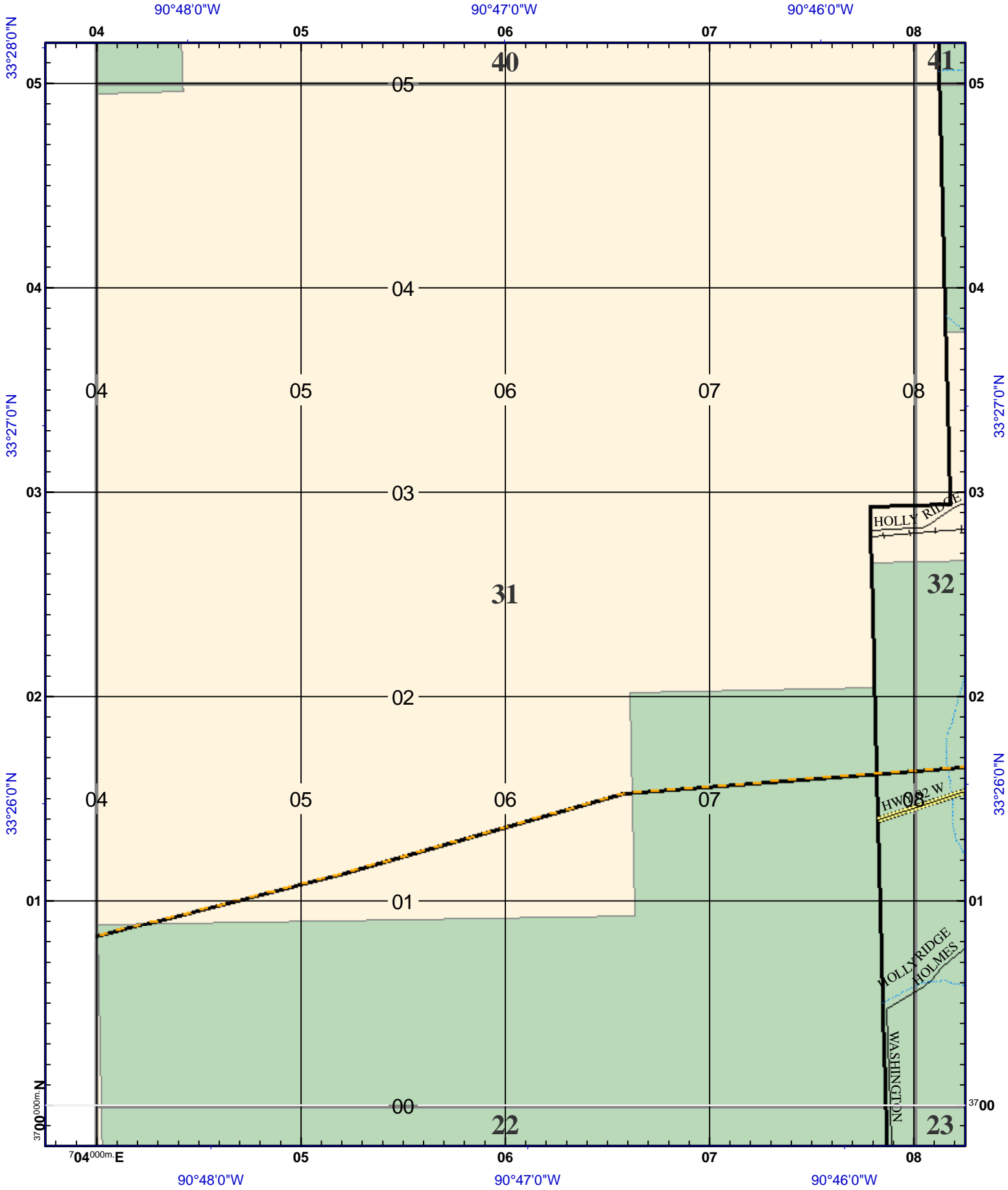
0 1,000 2,000 3,000 4,000 5,000

Feet

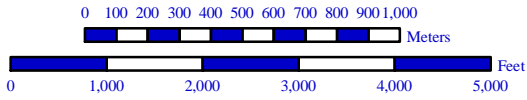
US Nat'l Grid
Zone = 15S

100,000-m
Square ID

YS
YS



US Nat'l Grid
 Zone = 15S
 100,000-m
 Square ID
 YT
 YT



90°45'0"W

90°44'0"W

90°43'0"W

08

09

10

11

12

05

05

41

42

05

04

04

04

04

33°27'0"N

33°27'0"N

03

03

HOLLY RIDGE

03

31

32

33

02

02

HWY 82 W

02

33°26'0"N

33°26'0"N

01

01

01

00

00

23

24

00

37°00'0"N

37°00'0"N

708°00'0"E

09

10

11

12

90°45'0"W

90°44'0"W

US Nat'l Grid
Zone = 15S

100,000-m
Square ID

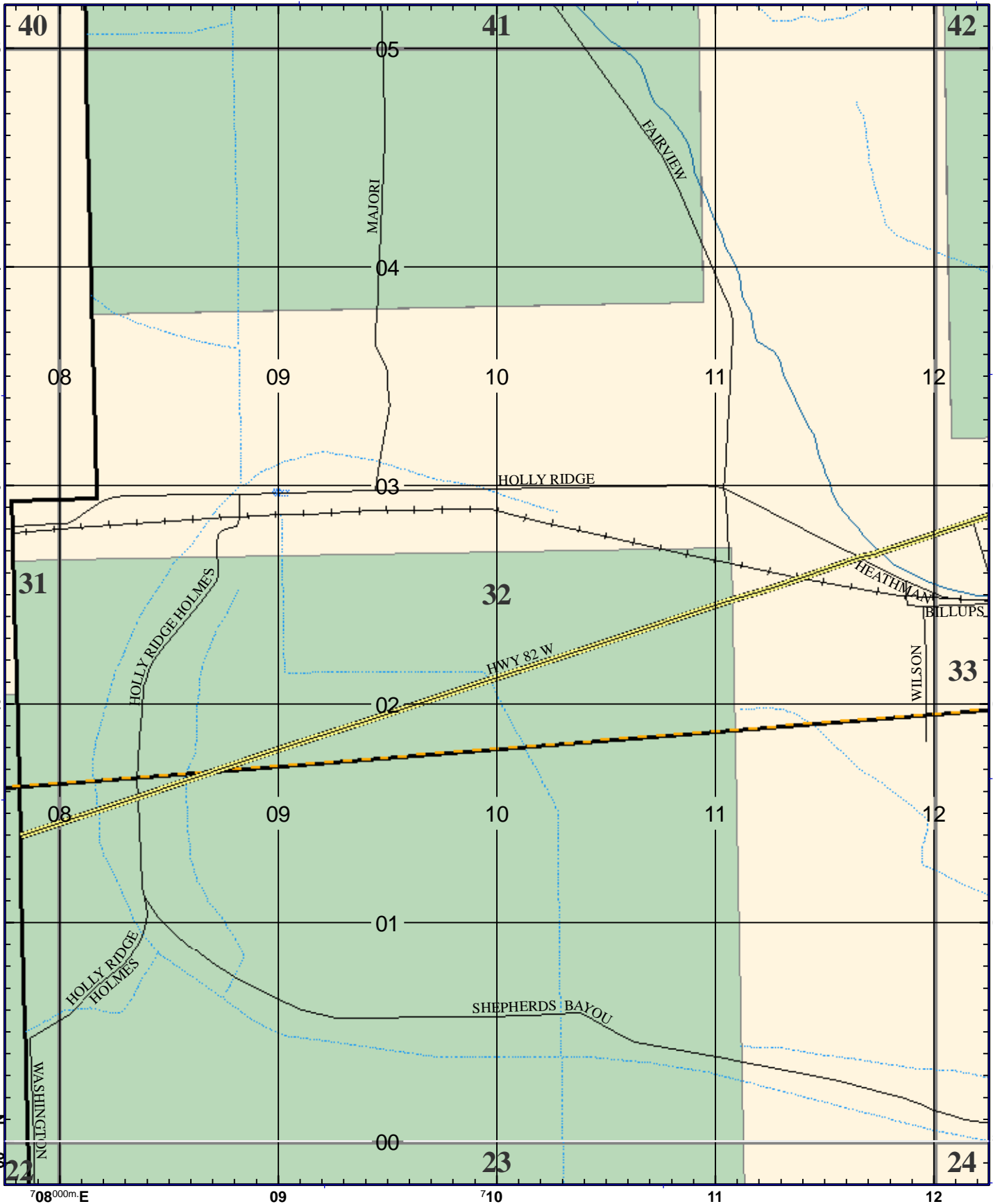
YT
YT

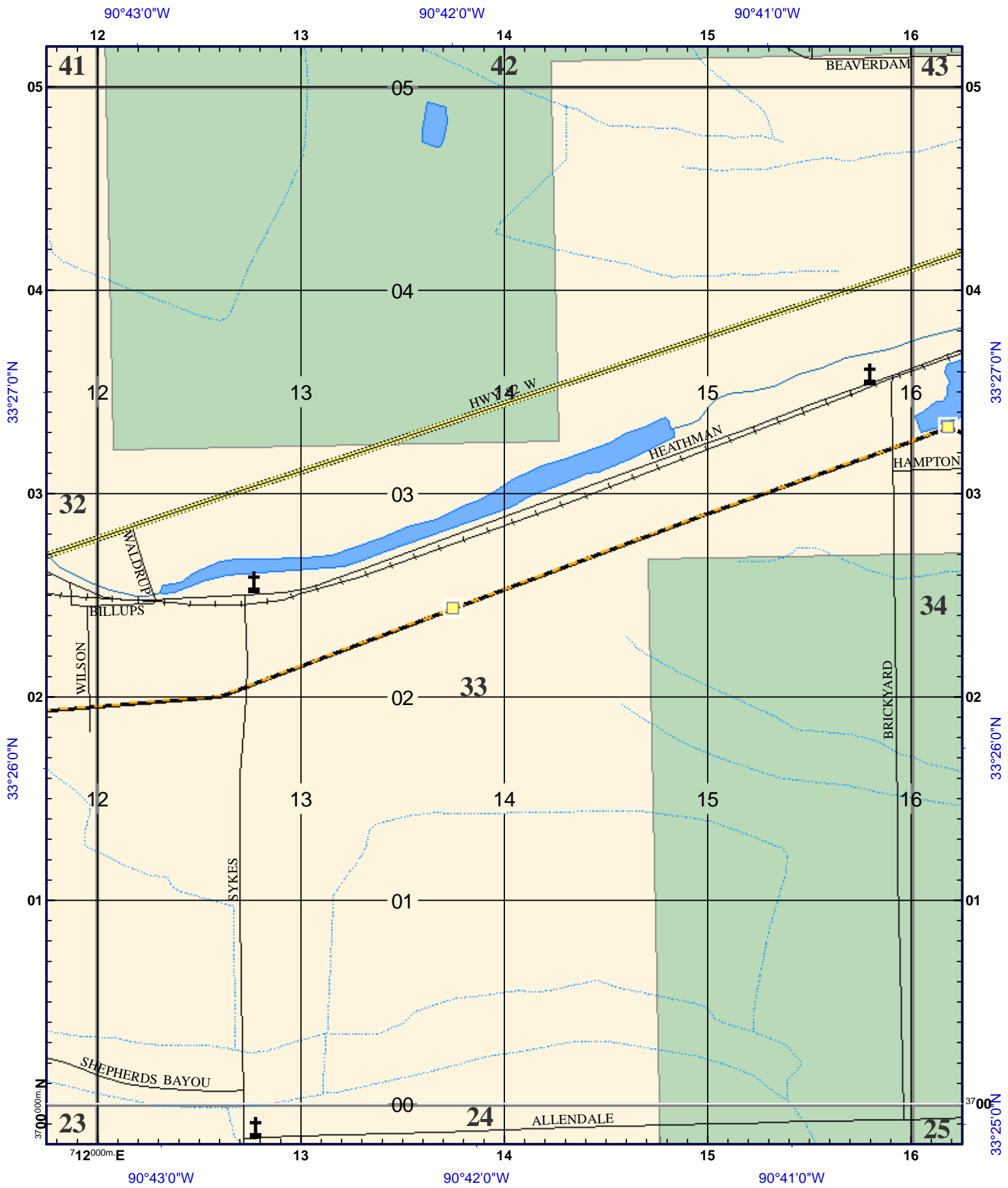
0 100 200 300 400 500 600 700 800 900 1,000

Meters

0 1,000 2,000 3,000 4,000 5,000

Feet

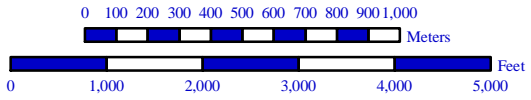




US Nat'l Grid
Zone = 15S

100,000-m
Square ID

YT
YT



90°40'0"W

90°39'0"W

90°38'0"W

16

17

18

19

20

05

05

04

04

03

03

02

02

01

01

00

00

33°27'0"N

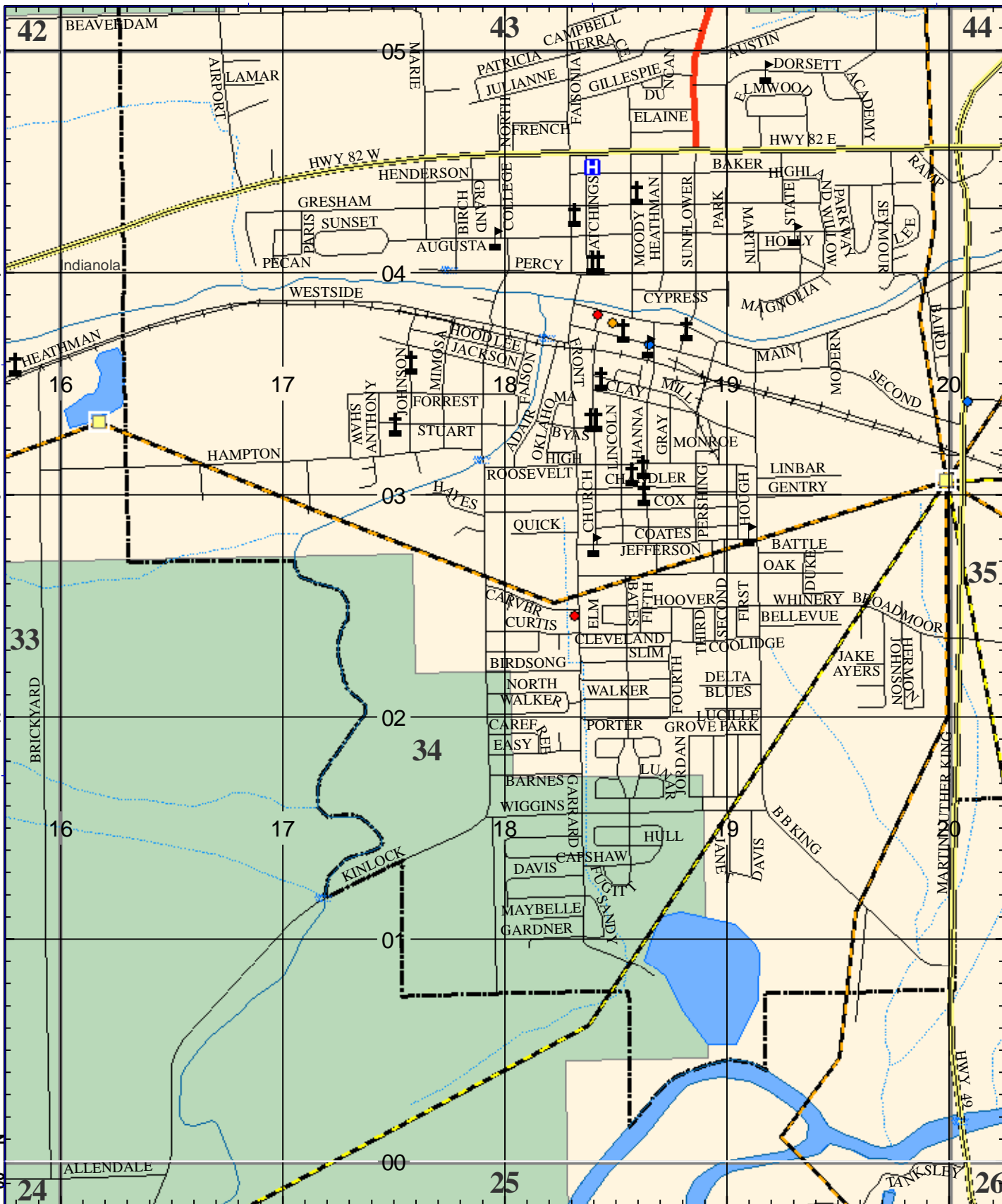
33°27'0"N

33°26'0"N

33°26'0"N

33°25'0"N

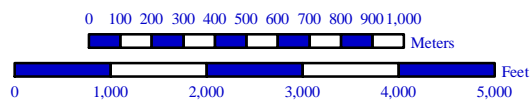
33°25'0"N

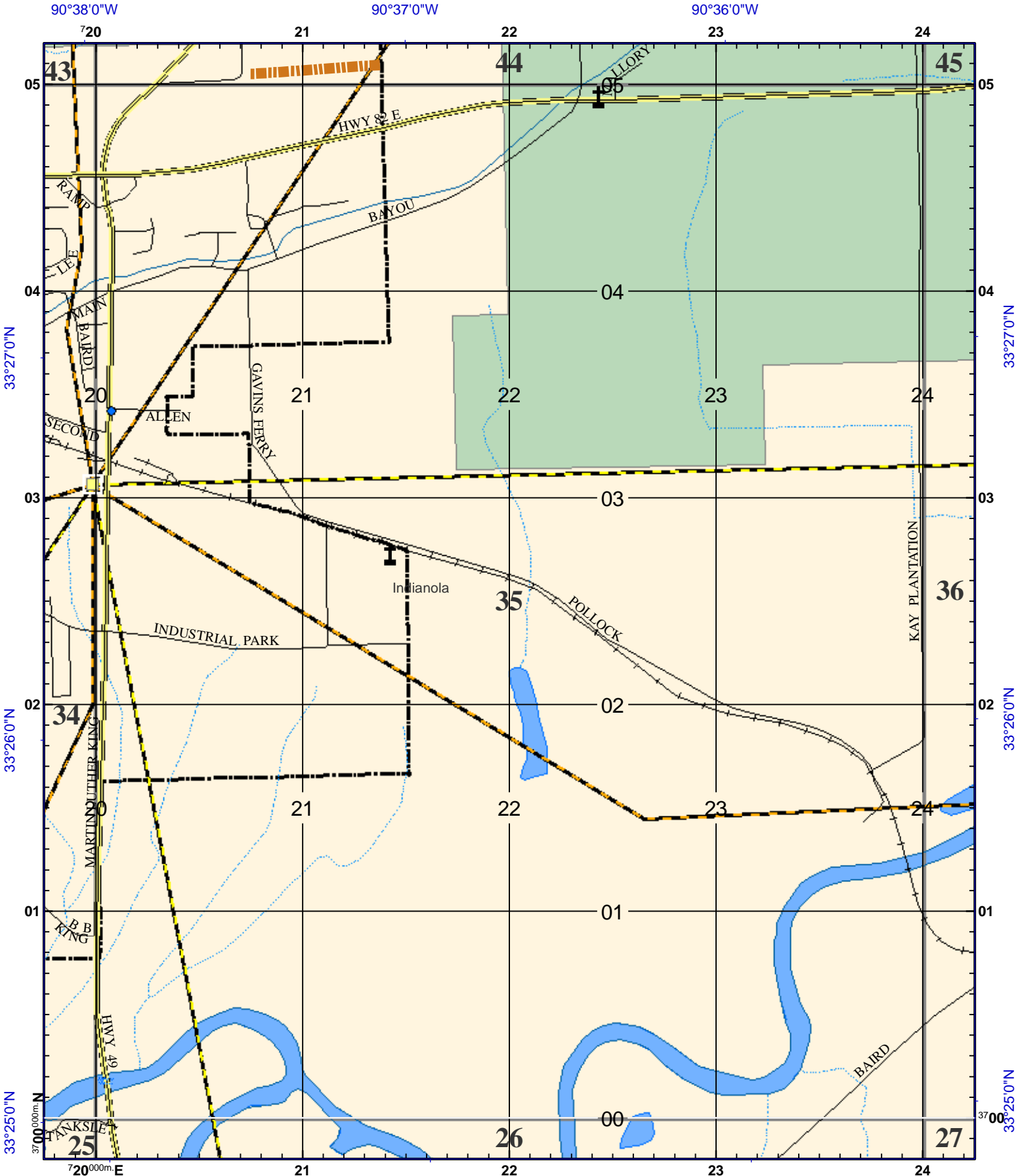


US Nat'l Grid
Zone = 15S

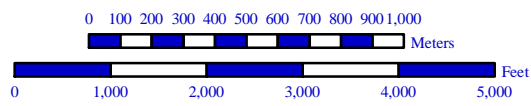
100,000-m
Square ID

YT
YT





US Nat'l Grid
 Zone = 15S
 100,000-m
 Square ID
YT
YT



90°35'0"W

90°34'0"W

90°33'0"W

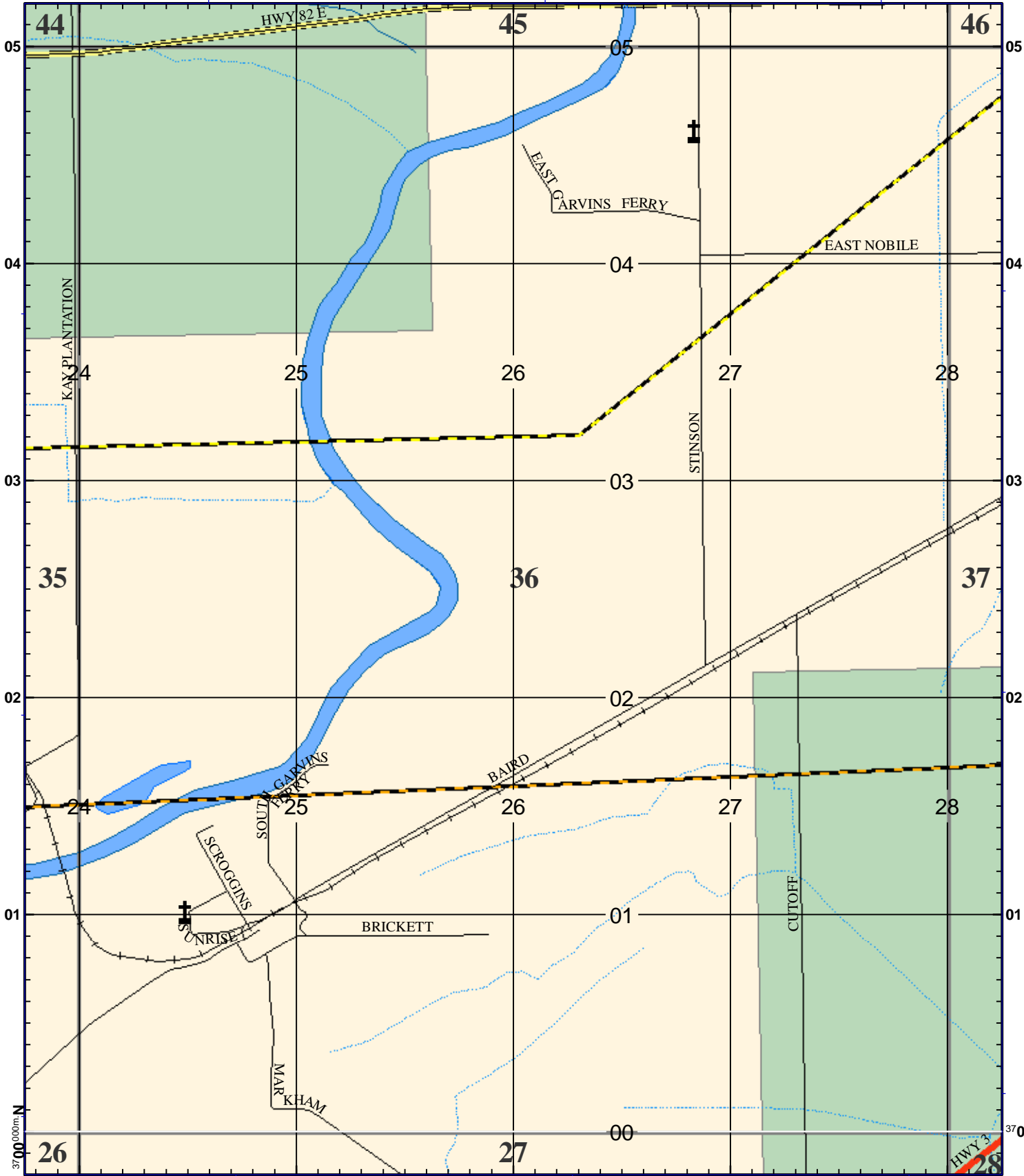
24

25

26

27

28



33°27'0"N

33°27'0"N

33°26'0"N

33°26'0"N

33°25'0"N

33°25'0"N

724000m E

90°35'0"W

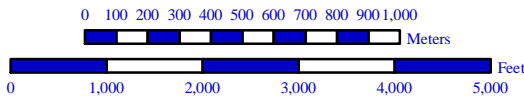
90°34'0"W

90°33'0"W

US Nat'l Grid
Zone = 15S

100,000-m
Square ID

YT
YT



90°30'0"W

90°29'0"W

90°28'0"W

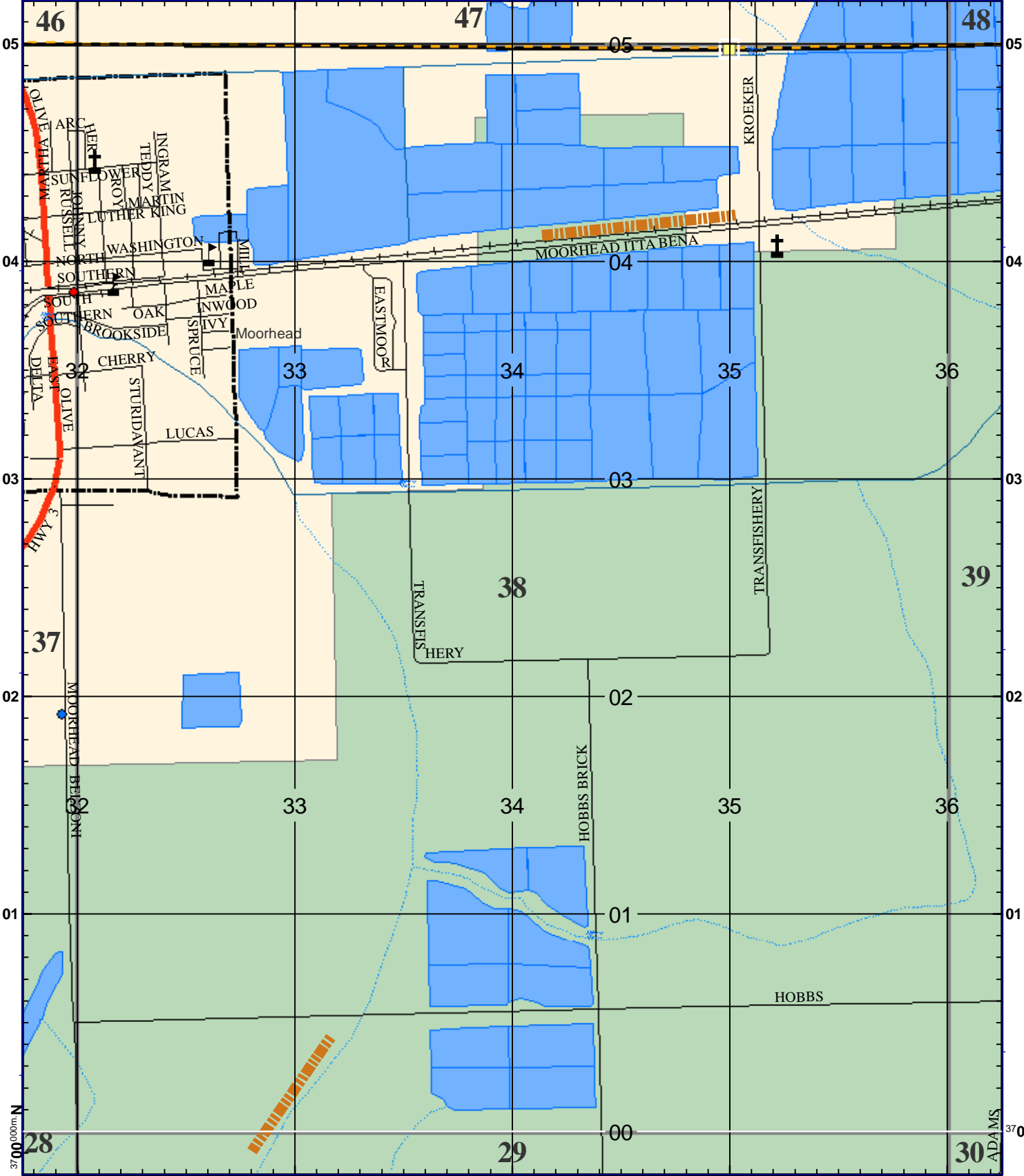
32

33

34

35

36



33°27'0"N

33°27'0"N

33°26'0"N

33°26'0"N

33°25'0"N

33°25'0"N

37'00"N

37'00"N

732000m E

90°30'0"W

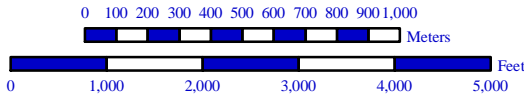
90°29'0"W

90°28'0"W

US Nat'l Grid
Zone = 15S

100,000-m
Square ID

YT
YT



90°27'0"W

90°26'0"W

90°25'0"W

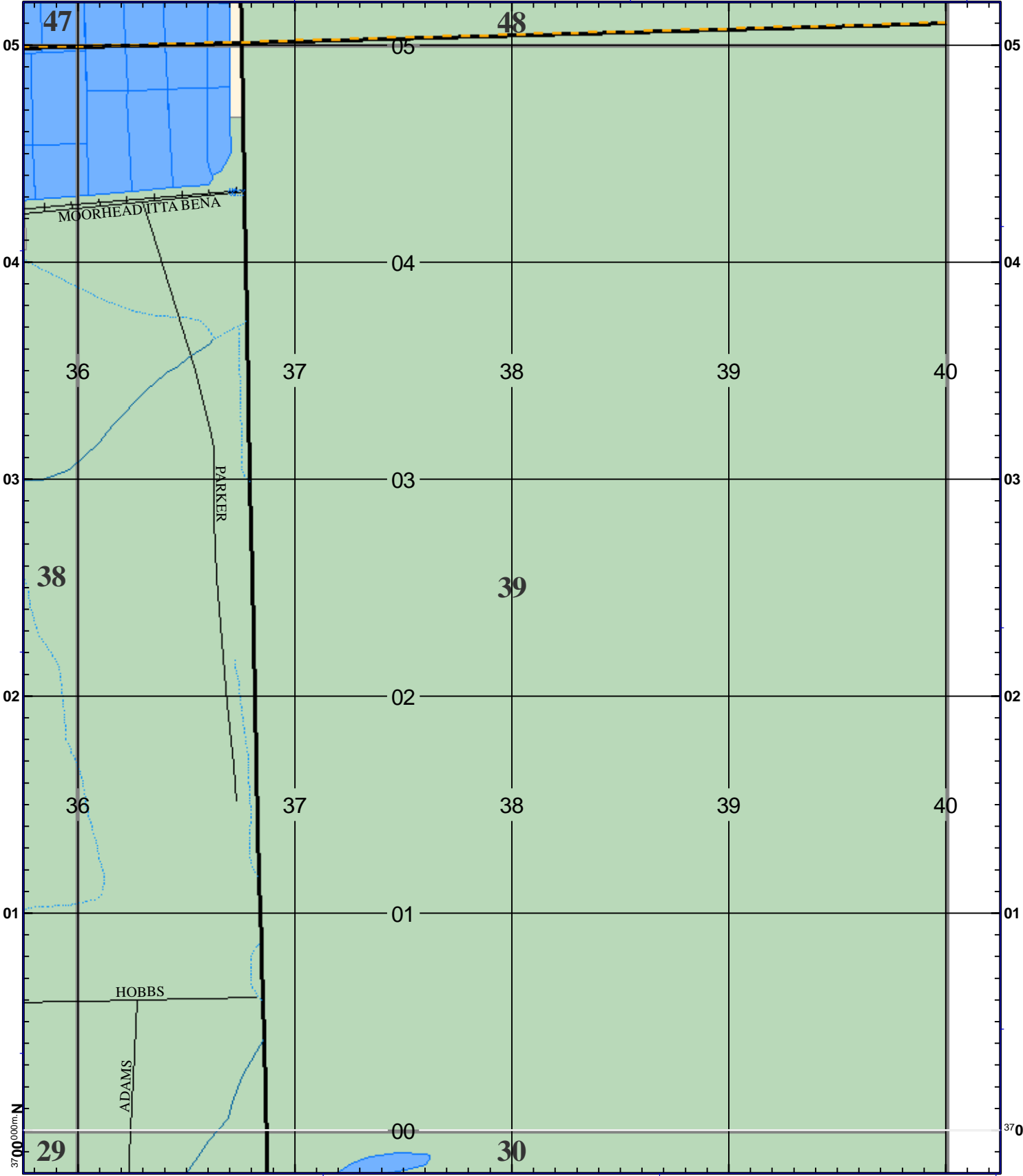
36

37

38

39

40



33°27'0"N

33°27'0"N

33°26'0"N

33°26'0"N

33°25'0"N

33°25'0"N

37°00'00m N

37°00'00m N

736000m E

37

38

39

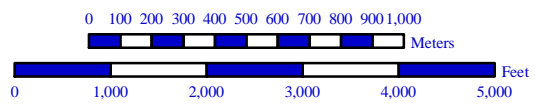
40

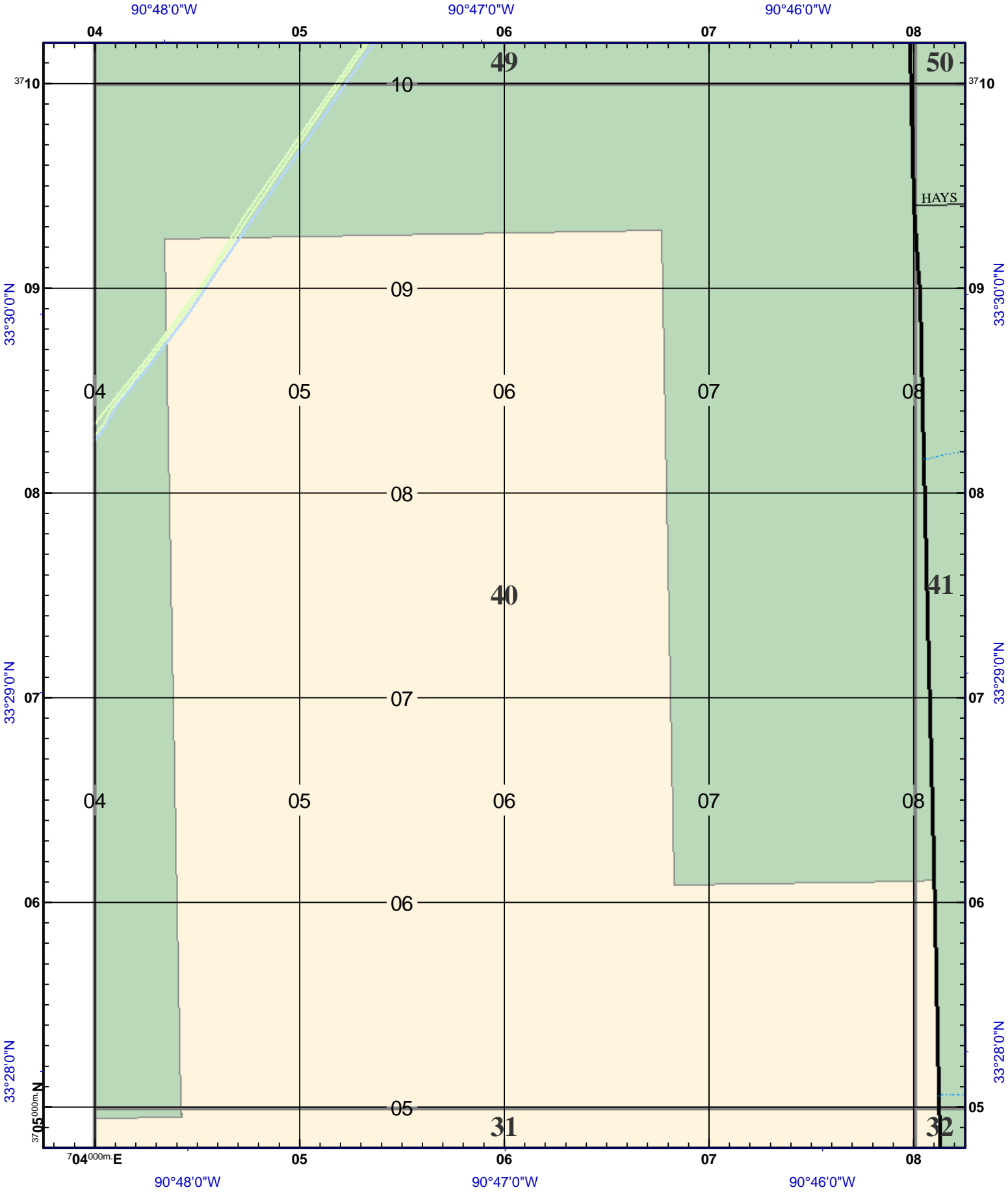
90°27'0"W

90°26'0"W

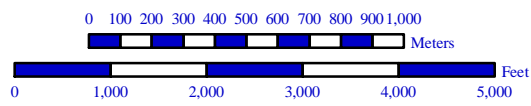
90°25'0"W

US Nat'l Grid Zone = 15S
100,000-m Square ID
YT YT





US Nat'l Grid
 Zone = 15S
 100,000-m
 Square ID
YT
YT



90°45'0"W

90°44'0"W

90°43'0"W

08

09

10

11

12

3710

3710

33°30'0"N

33°30'0"N

49

50

51

HAYS

BARTON

SOUTH WADE

BUD SMITH

BALLEY

08

09

10

11

12

08

08

33°29'0"N

33°29'0"N

40

41

42

07

07

08

09

10

11

12

33°28'0"N

33°28'0"N

06

06

05

05

31

32

33

0 100 200 300 400 500 600 700 800 900 1,000

Meters

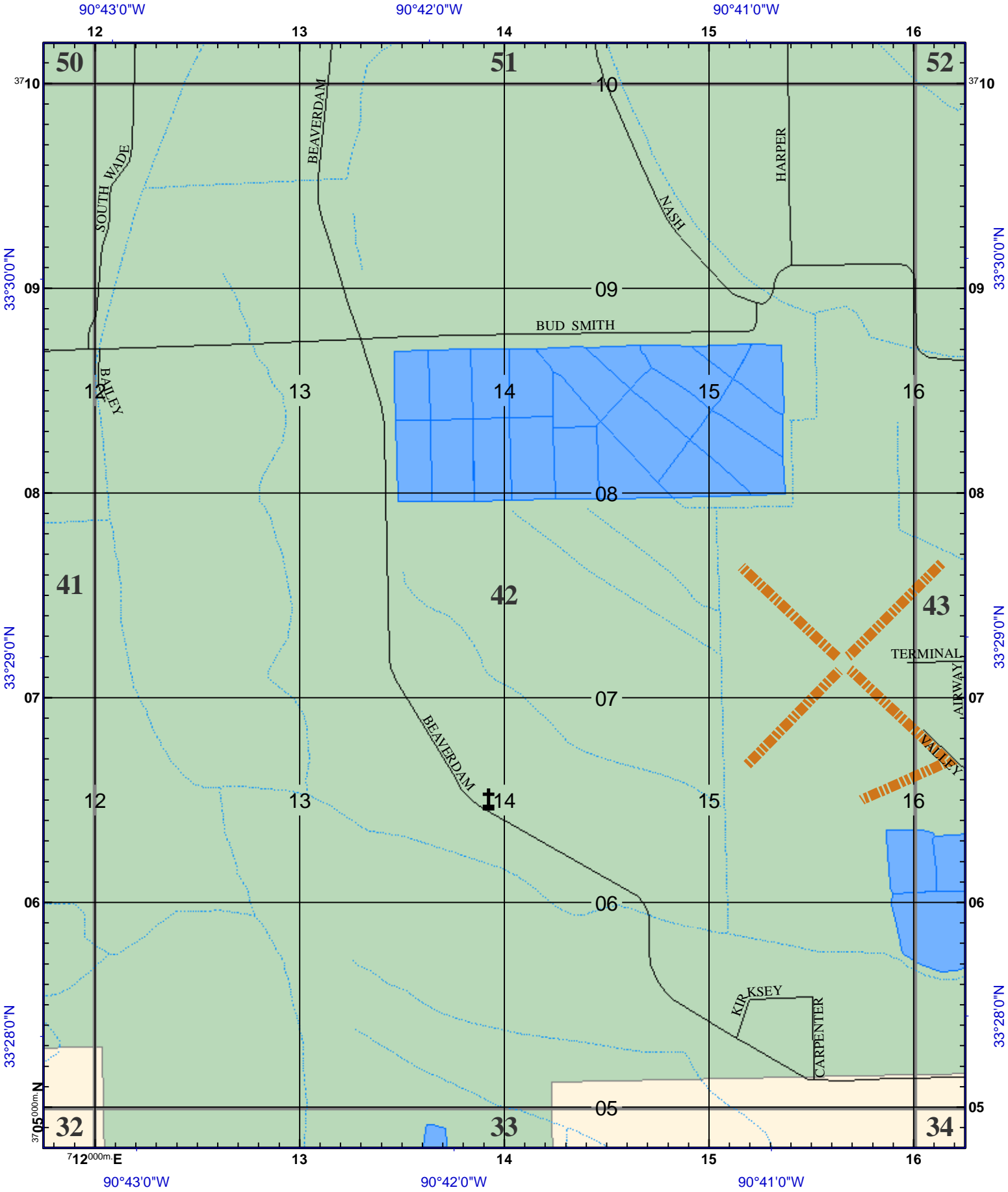
0 1,000 2,000 3,000 4,000 5,000

Feet

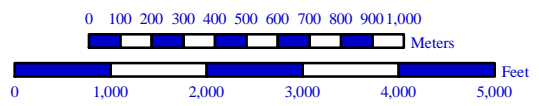
US Nat'l Grid
Zone = 15S

100,000-m
Square ID

YT
YT



US Nat'l Grid
 Zone = 15S
 100,000-m
 Square ID
 YT
 YT



90°40'0"W

90°39'0"W

90°38'0"W

16

17

18

19

20

3710

3710

33°30'0"N

33°30'0"N

33°29'0"N

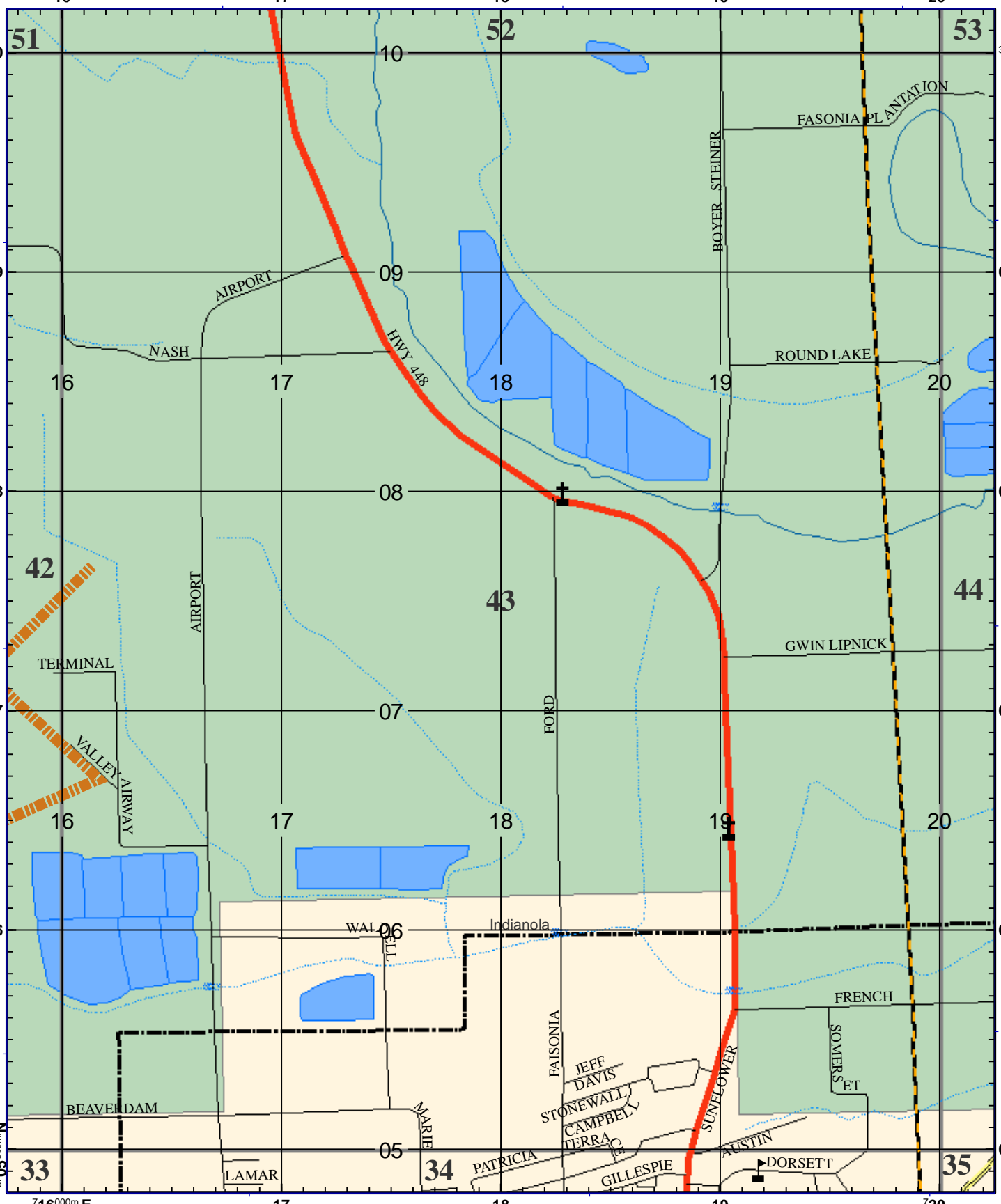
33°29'0"N

33°28'0"N

33°28'0"N

3705

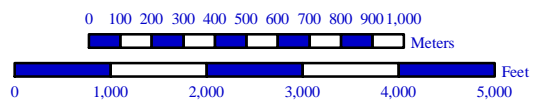
3705



US Nat'l Grid
Zone = 15S

100,000-m
Square ID

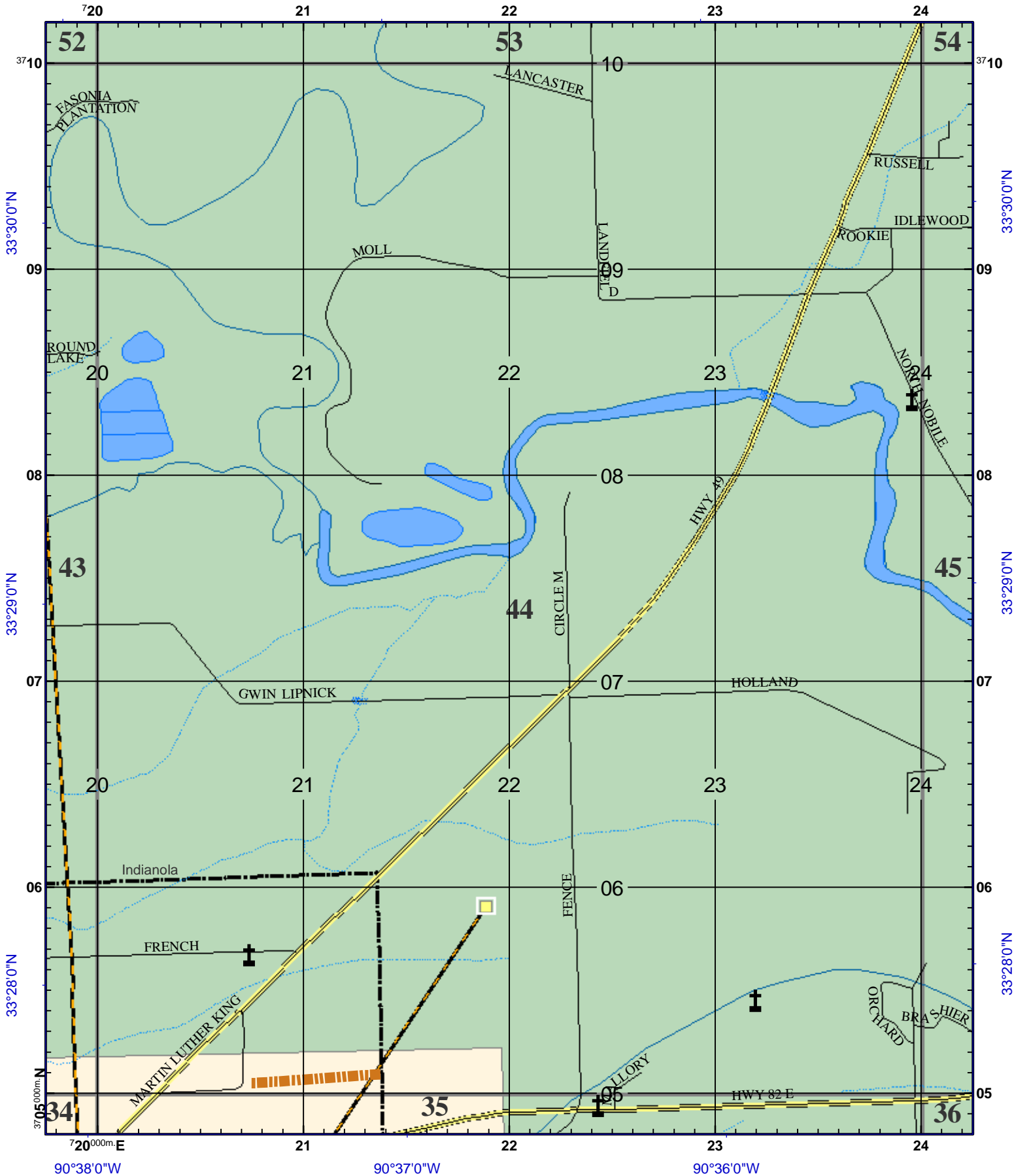
YT
YT



90°38'0"W

90°37'0"W

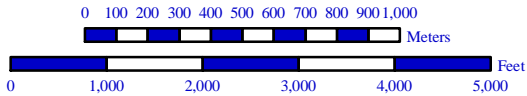
90°36'0"W



US Nat'l Grid
Zone = 15S

100,000-m
Square ID

YT
YT



90°35'0"W

90°34'0"W

90°33'0"W

24

25

26

27

28

3710

3710

33°30'0"N

33°30'0"N

53

54

55

10

Hwy 49

RUSSELL

POPCORN

IDLEWOOD

09

09

24

25

26

27

28

EAST BLACKBELT

08

08

33°29'0"N

33°29'0"N

24

25

26

27

28

08

08

45

46

07

07

33°28'0"N

33°28'0"N

HOLLAND

24

25

26

27

28

NORTH NOBILE

06

06

33°28'0"N

33°28'0"N

EUREKA PLANTATION

BRASHIER

24

25

26

27

28

HWY 82 E

05

05

35

36

37

724000m E

25

26

27

28

90°35'0"W

90°34'0"W

90°33'0"W

0 100 200 300 400 500 600 700 800 900 1,000

Meters

0 1,000 2,000 3,000 4,000 5,000

Feet

0 1,000 2,000 3,000 4,000 5,000

US Nat'l Grid

Zone = 15S

100,000-m Square ID

YT
YT

US Nat'l Grid Page 15S YT 2405

Map Book Page 45

90°32'0"W

90°31'0"W

90°30'0"W

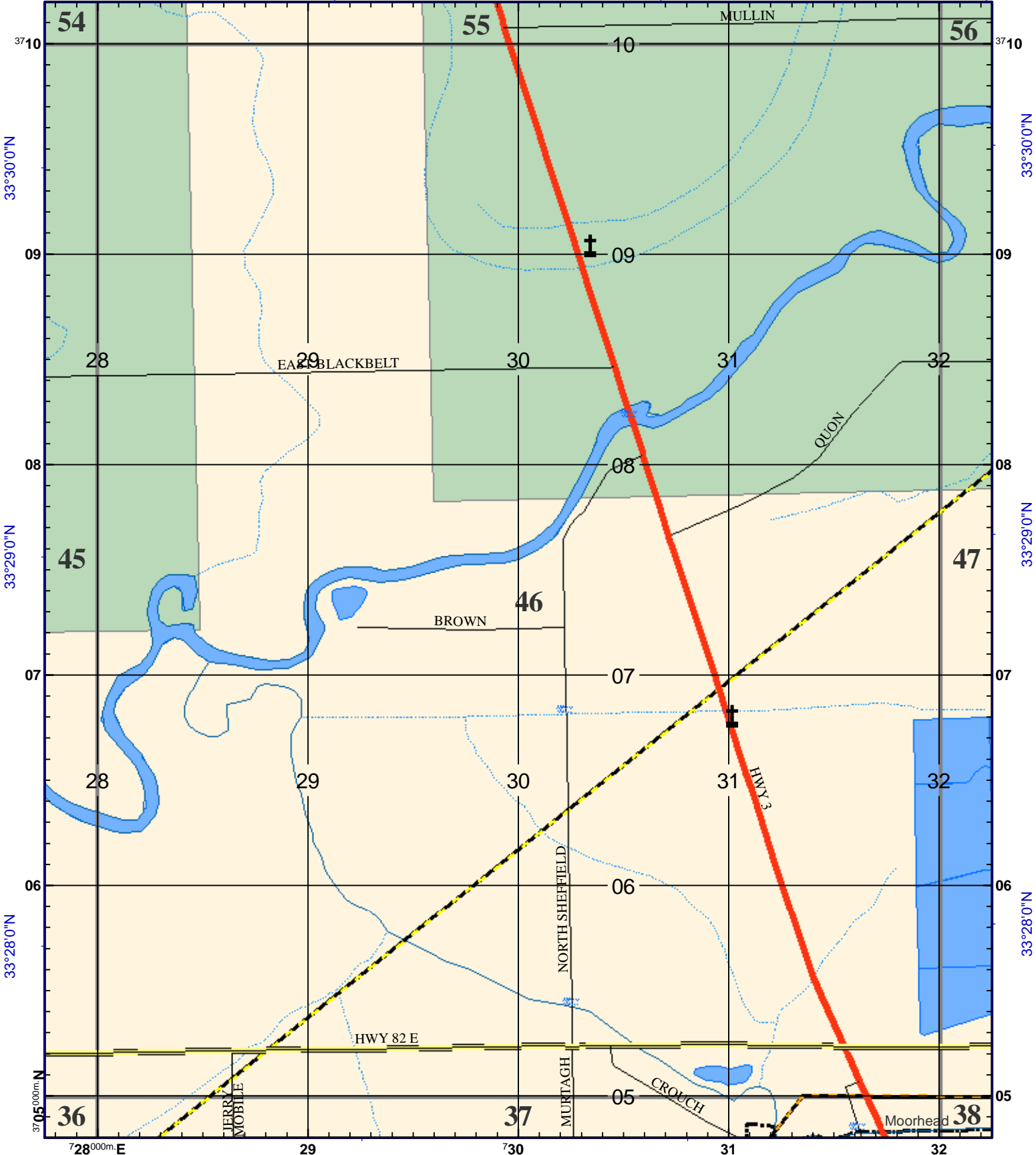
28

29

30

31

32



33°30'0"N

33°30'0"N

09

09

08

08

07

07

06

06

05

05

37

37

36

36

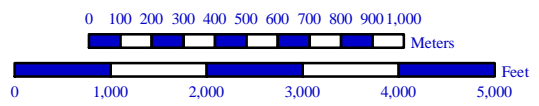
38

38

US Nat'l Grid
Zone = 15S

100,000-m
Square ID

YT
YT



90°30'0"W

90°29'0"W

90°28'0"W

32

33

34

35

36

33°30'0"N

33°30'0"N

3710

3710

55 56 57

09

09

MULLIN

10

09

32

QUON

33

34

EAST GRESHAM

35

36

33°29'0"N

33°29'0"N

08

08

46

PREACHERS

47

48

07

07

07

FITTS

32

33

34

35

36

33°28'0"N

33°28'0"N

06

06

06

SLATE HILLS

HWY 82 E

PAUL FITTS

HWY 82 E

KROEGER

37

Moorhead

05

38

39

3705

3705

732000m E

90°30'0"W

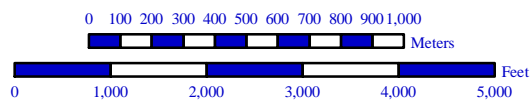
90°29'0"W

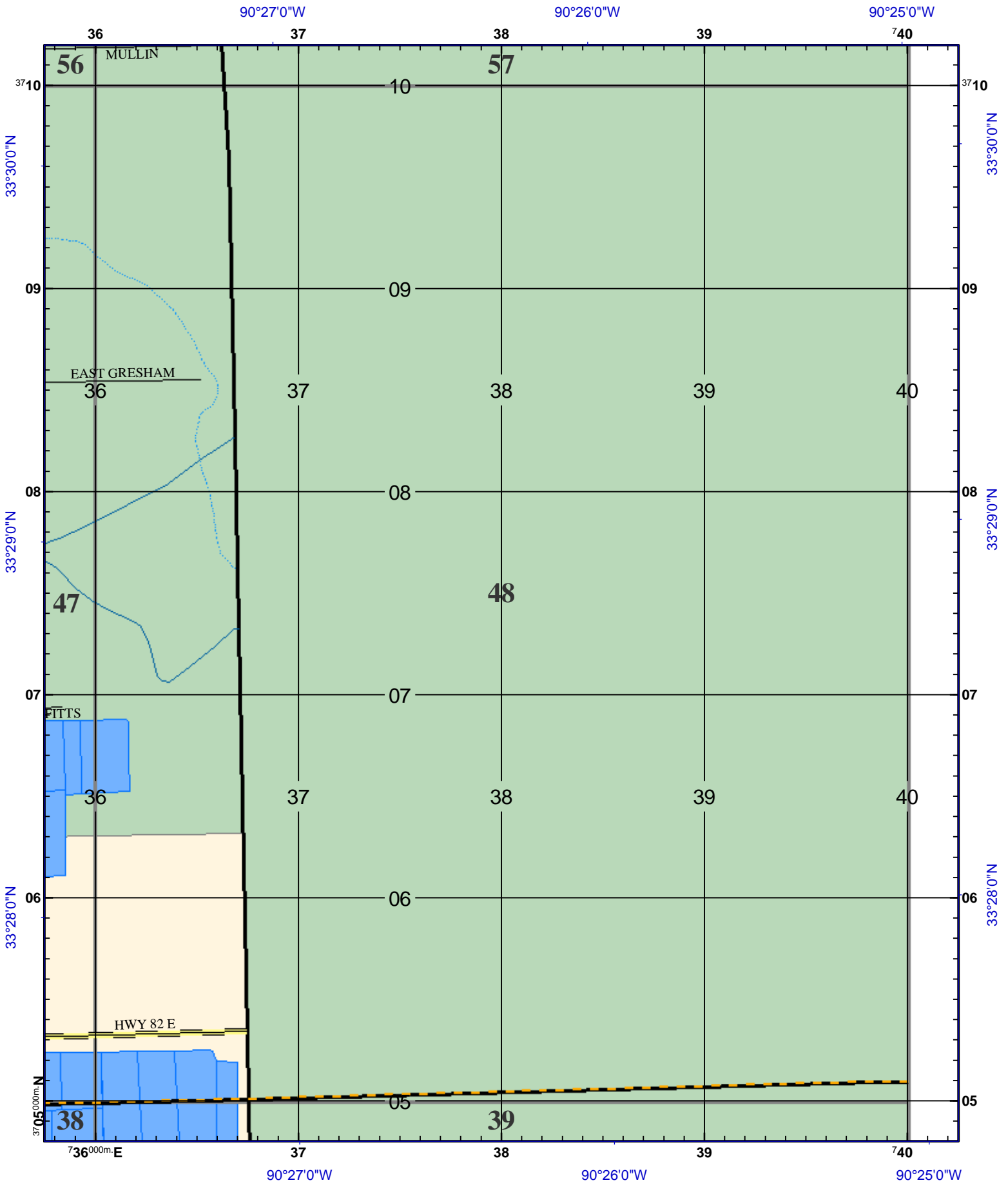
90°28'0"W

US Nat'l Grid
Zone = 15S

100,000-m
Square ID

YT
YT

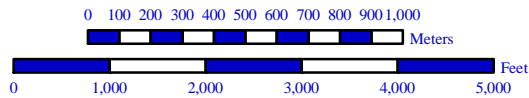


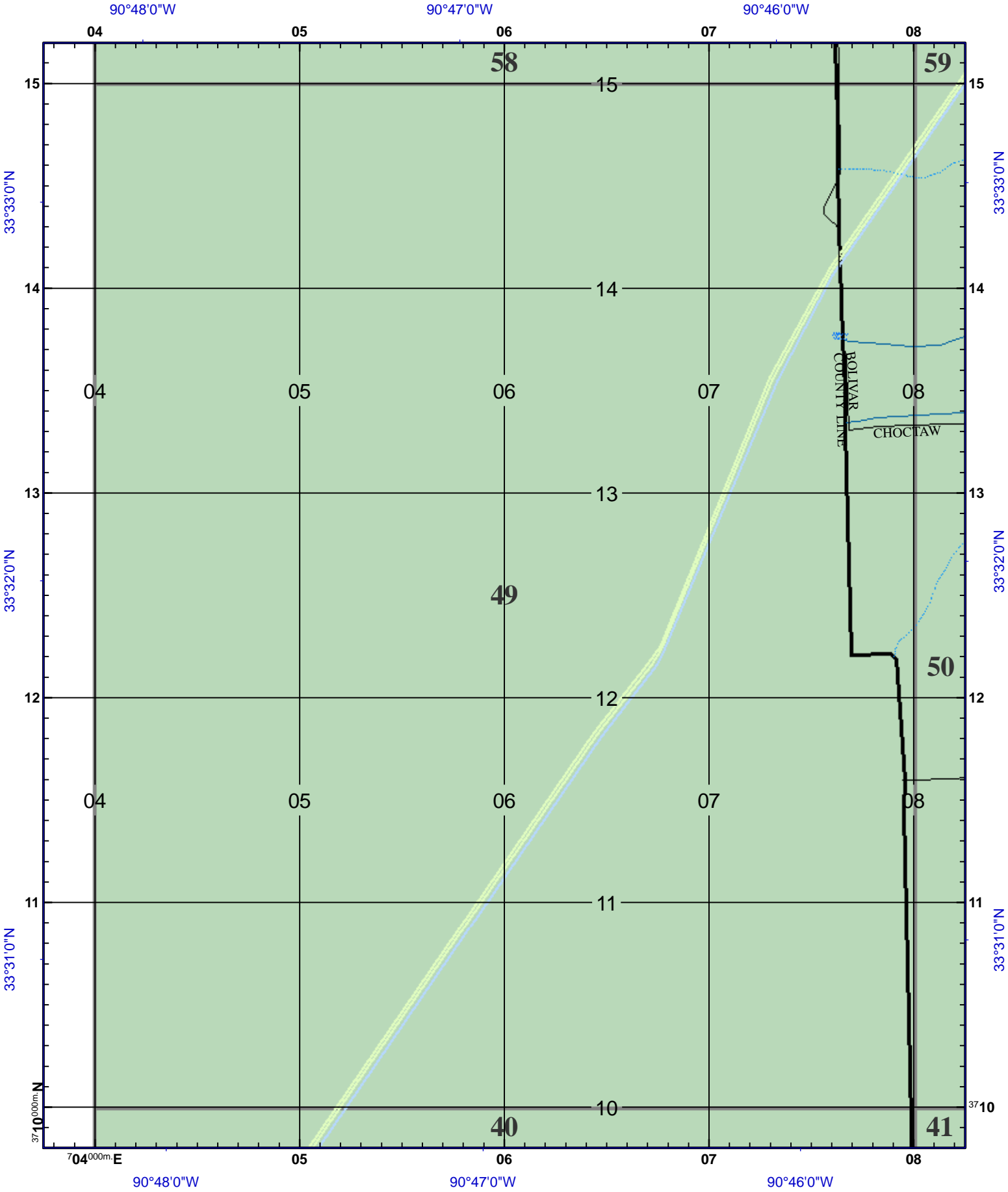


US Nat'l Grid
Zone = 15S

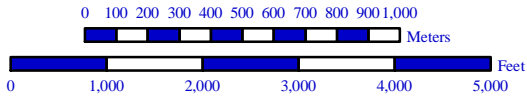
100,000-m
Square ID

YT
YT





US Nat'l Grid
Zone = 15S
100,000-m
Square ID
YT
YT



90°45'0"W

90°44'0"W

90°43'0"W

08

09

10

11

12

33°33'0"N

33°33'0"N

15

15

14

14

13

13

33°32'0"N

33°32'0"N

12

12

33°31'0"N

33°31'0"N

11

11

10

10

37°10'00m N

37°10'00m N

708°000m E

710

11

12

90°45'0"W

90°44'0"W

90°43'0"W

58

59

60

49

50

51

40

41

42

CHOCTAW

CARLIS

FAIRVIEW

LIPE SHOP

NORTH SIMMONS

HULLAMY

SKELTON

BARTON

SOUTH WADE

US Nat'l Grid
Zone = 15S

100,000-m
Square ID

YT
YT

0 100 200 300 400 500 600 700 800 900 1,000

Meters

0 1,000 2,000 3,000 4,000 5,000

Feet

90°43'0"W

90°42'0"W

90°41'0"W

12

13

14

15

16

33°33'0"N

33°33'0"N

15

15

14

14

13

13

33°32'0"N

33°32'0"N

12

12

33°31'0"N

33°31'0"N

11

11

37°10'00m N

37°10'00m N

10

10

90°43'0"W

90°42'0"W

90°41'0"W

12

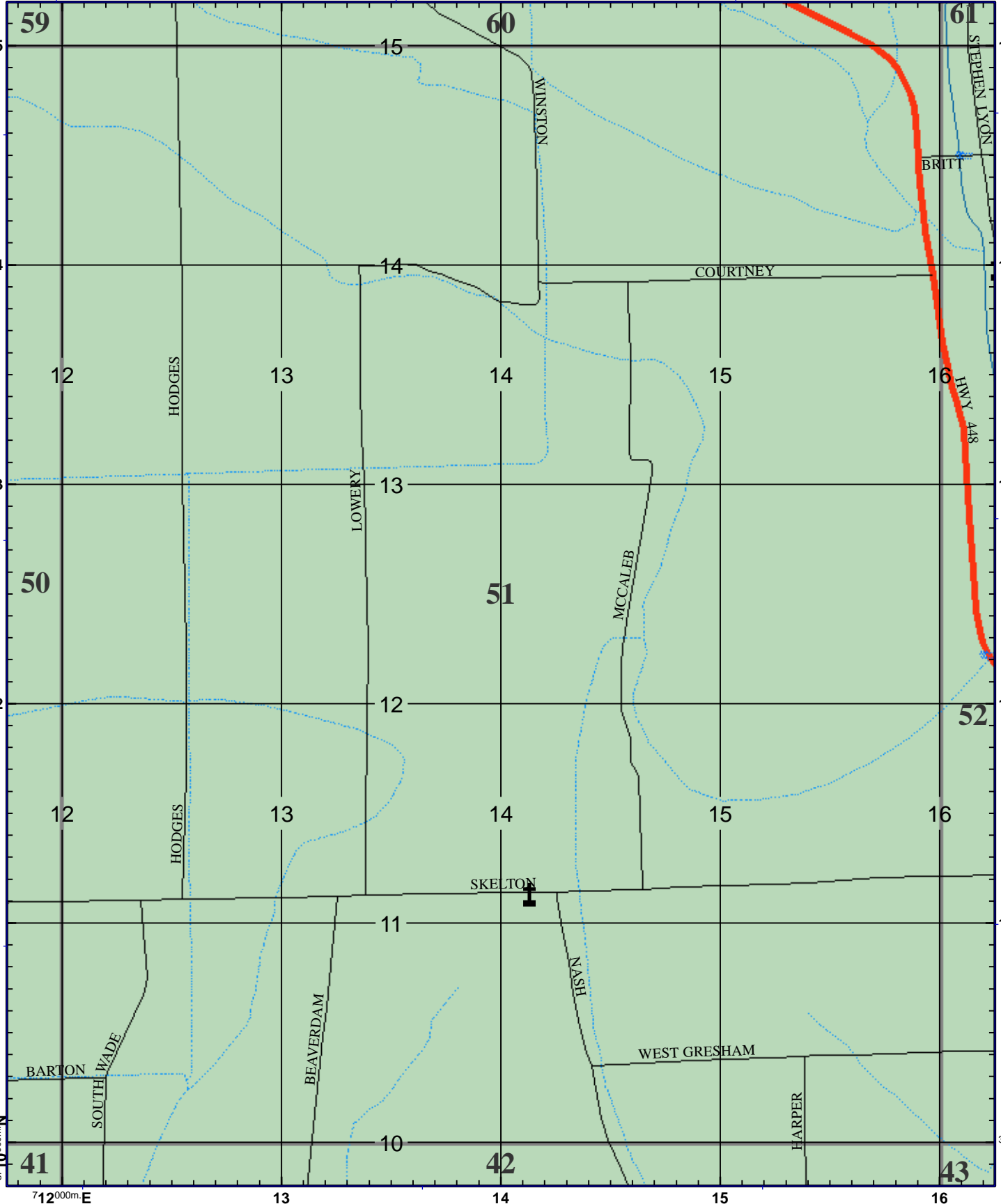
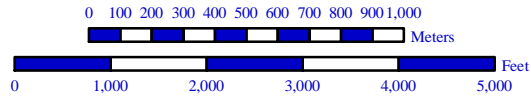
13

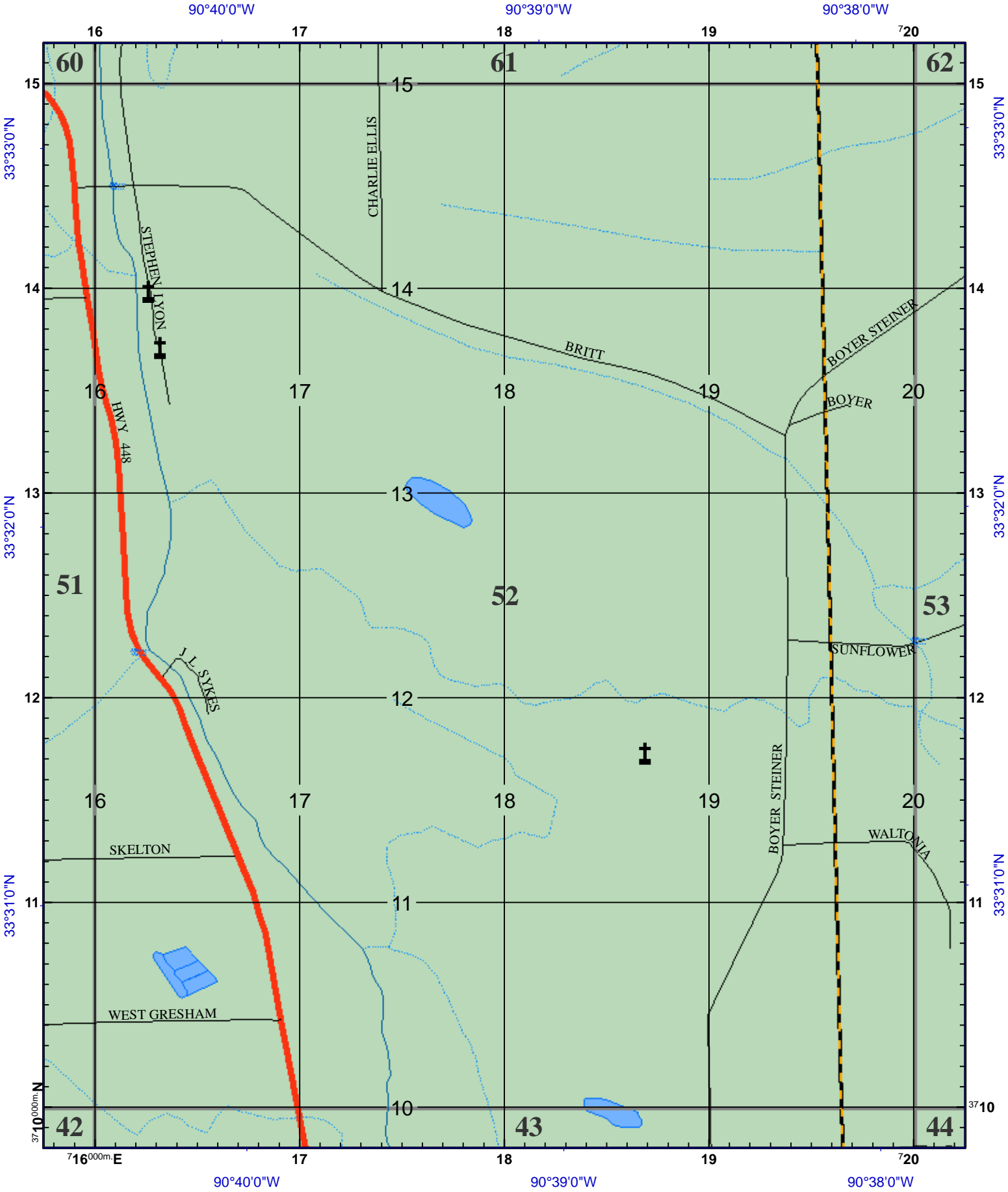
14

15

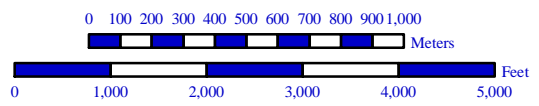
16

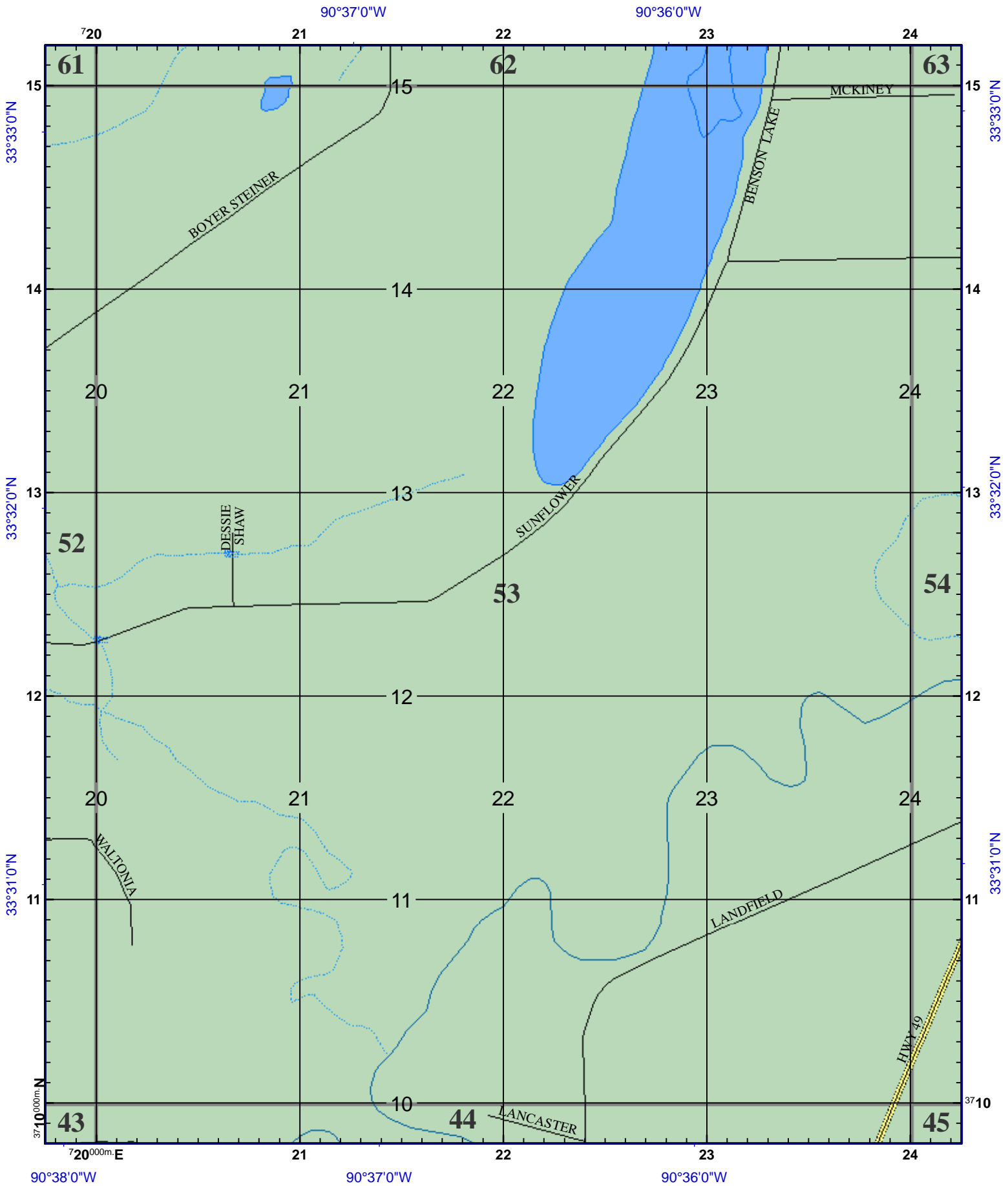
US Nat'l Grid Zone = 15S
100,000-m Square ID
YT YT





US Nat'l Grid
 Zone = 15S
 100,000-m
 Square ID
 YT
 YT



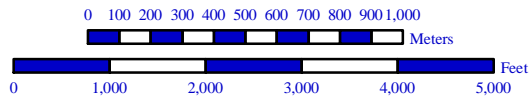


90°38'0"W

90°37'0"W

90°36'0"W

US Nat'l Grid
Zone = 15S
100,000-m
Square ID
YT
YT



90°35'0"W

90°34'0"W

90°33'0"W

24

25

26

27

28

33°33'0"N

33°33'0"N

15

15

33°32'0"N

33°32'0"N

14

14

13

13

33°31'0"N

33°31'0"N

12

12

11

11

10

10

724000m E

90°35'0"W

90°34'0"W

90°33'0"W

25

26

27

28

62

63

64

53

54

55

45

46

724000m E

MCKINEY

SUNFLOWER

HOEDOWN

Sunflower

JEFCOAT

HWY 49

LANDFIELD

POPCORN

STEWARD

WATSON

0 100 200 300 400 500 600 700 800 900 1,000

Meters

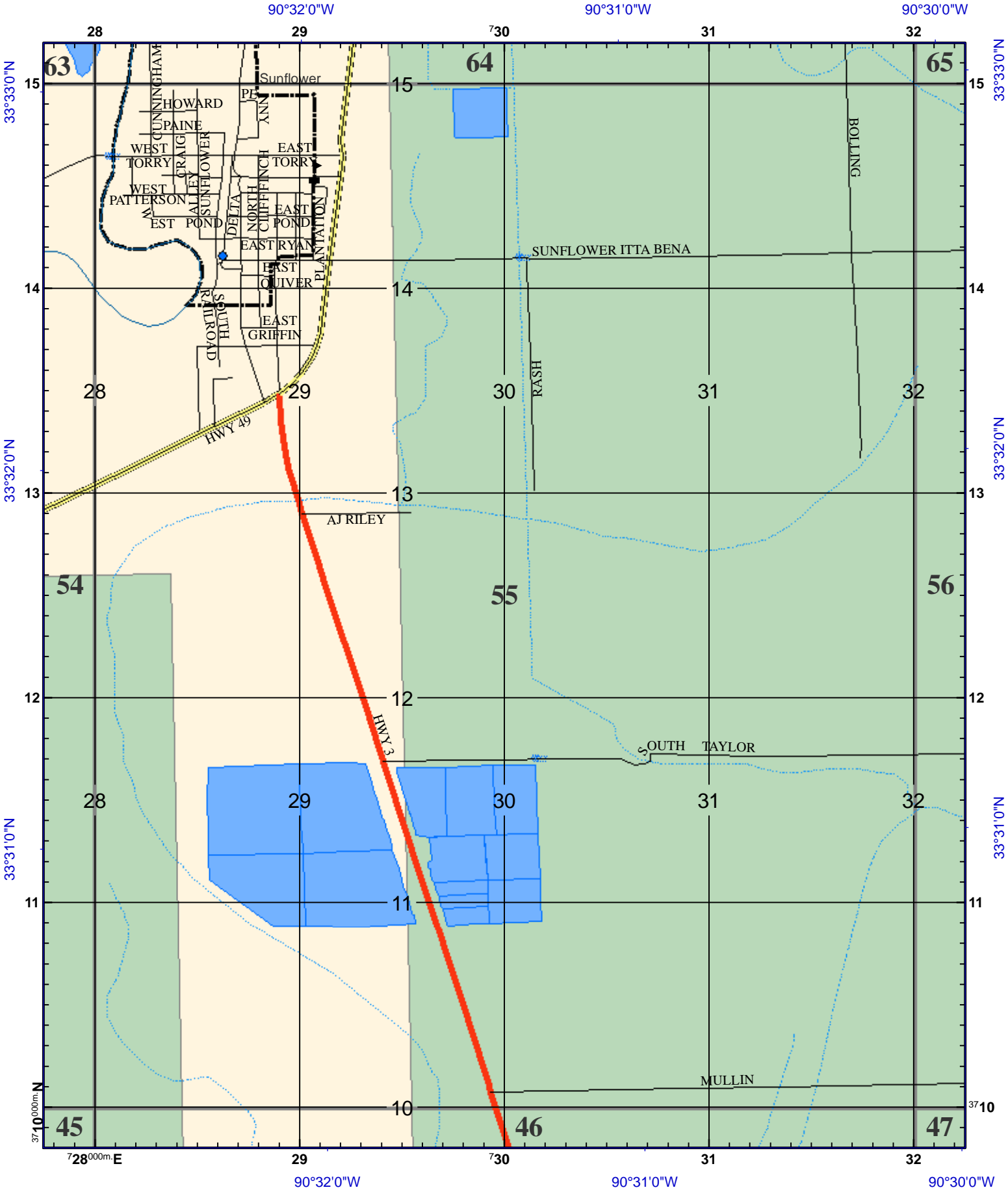
0 1,000 2,000 3,000 4,000 5,000

Feet

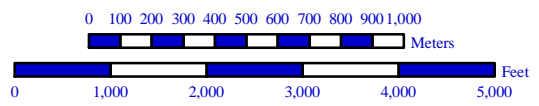
US Nat'l Grid
Zone = 15S

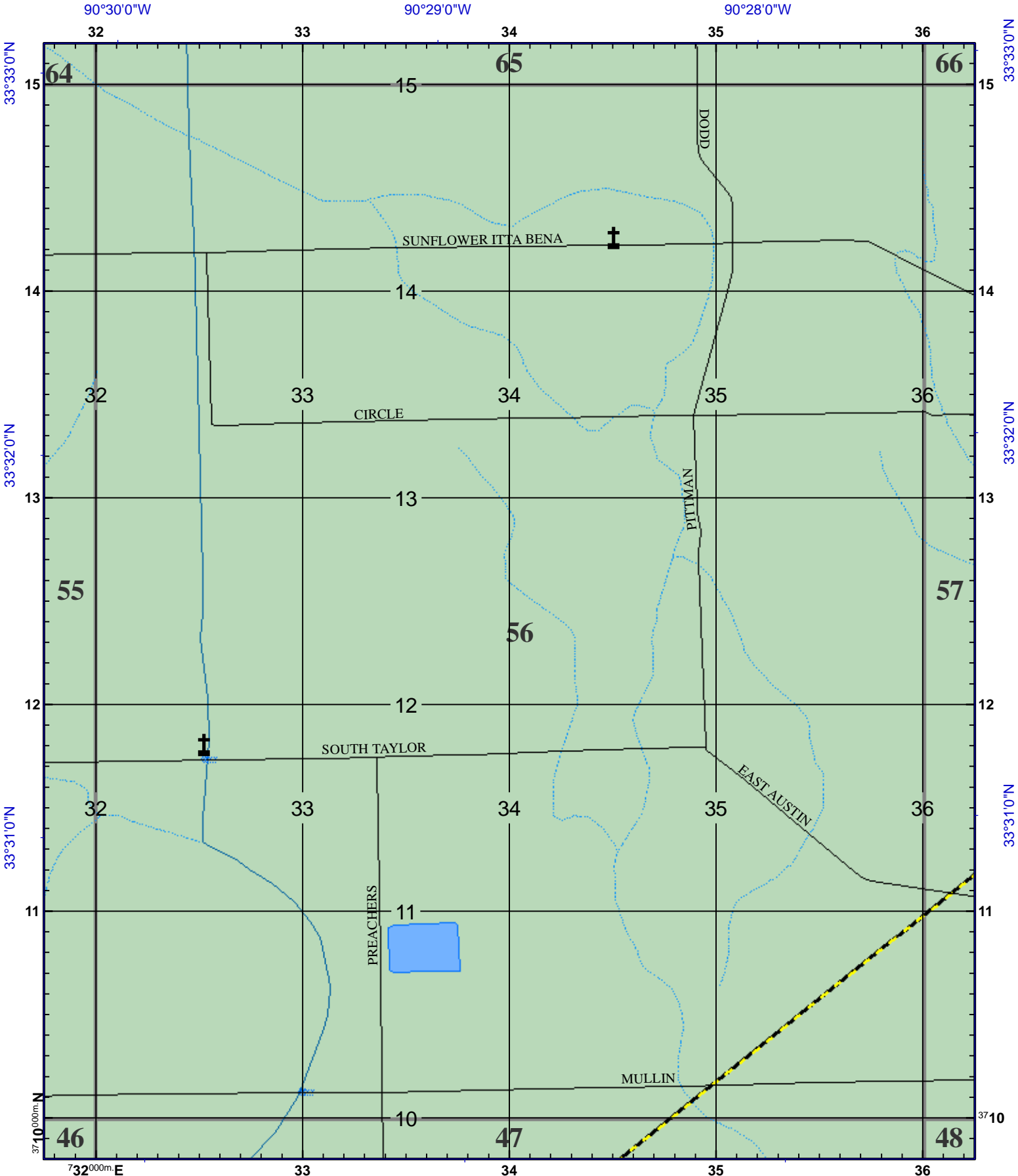
100,000-m
Square ID

YT
YT

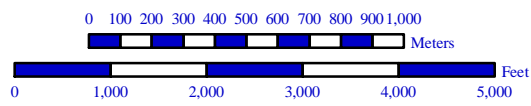


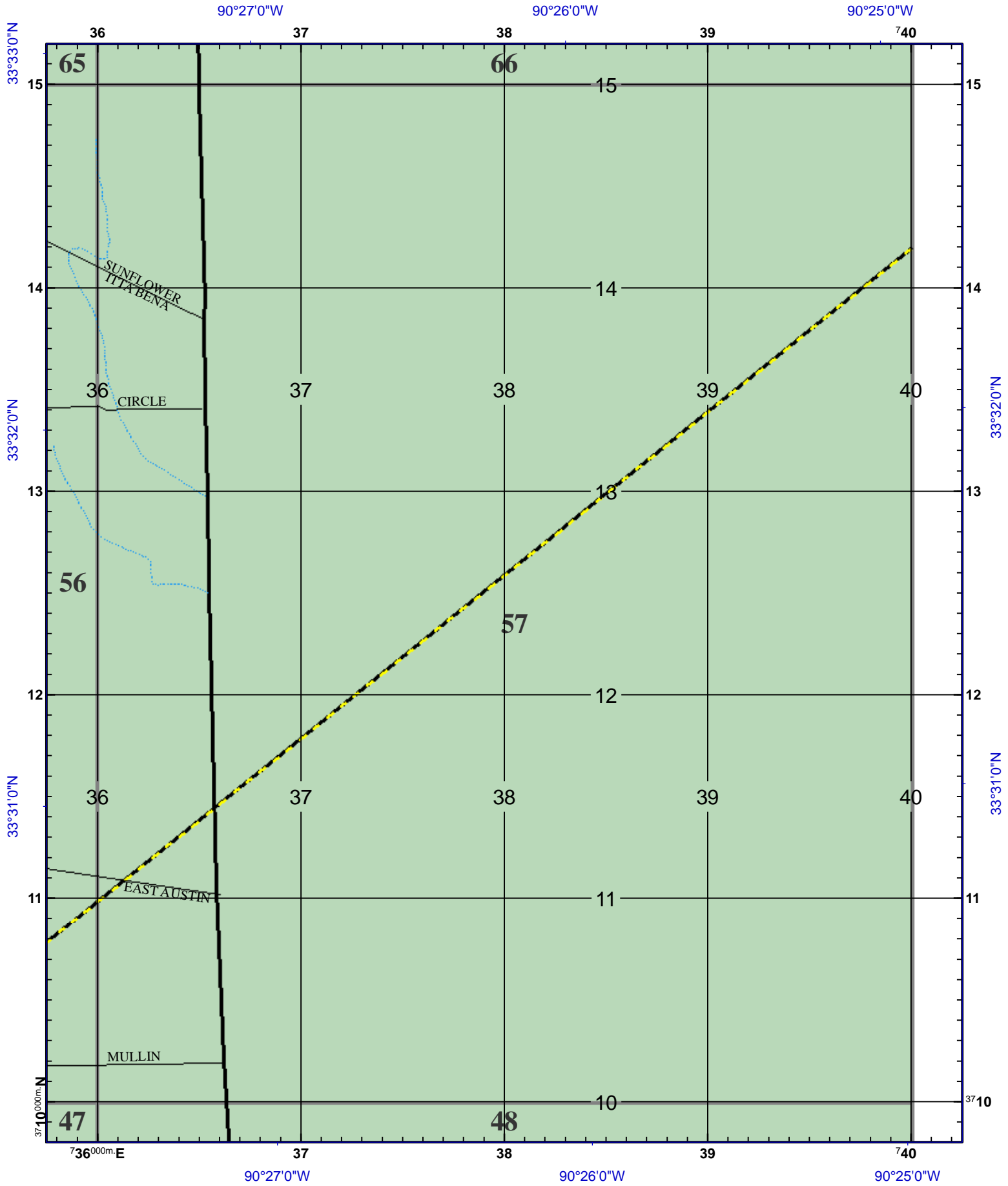
US Nat'l Grid
 Zone = 15S
 100,000-m
 Square ID
 YT
 YT





US Nat'l Grid
 Zone = 15S
 100,000-m
 Square ID
YT
YT

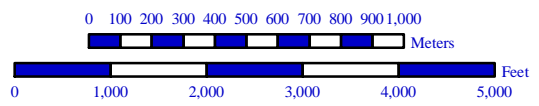




33°33'0"N
33°32'0"N
33°31'0"N
37°10'00m N

33°32'0"N
33°31'0"N

US Nat'l Grid
Zone = 15S
100,000-m
Square ID
YT
YT



90°48'0"W

90°47'0"W

90°46'0"W

04

05

06

07

08

33°36'0"N

33°36'0"N

20

20

20

19

19

19

33°35'0"N

33°35'0"N

18

18

18

33°34'0"N

33°34'0"N

16

16

16

33°33'0"N

33°33'0"N

15

15

15

704000m E

05

06

07

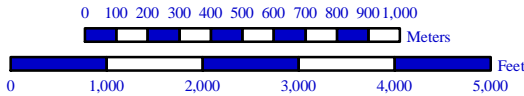
08

90°48'0"W

90°47'0"W

90°46'0"W

US Nat'l Grid
Zone = 15S
100,000-m
Square ID
YT
YT



67

68

58

59

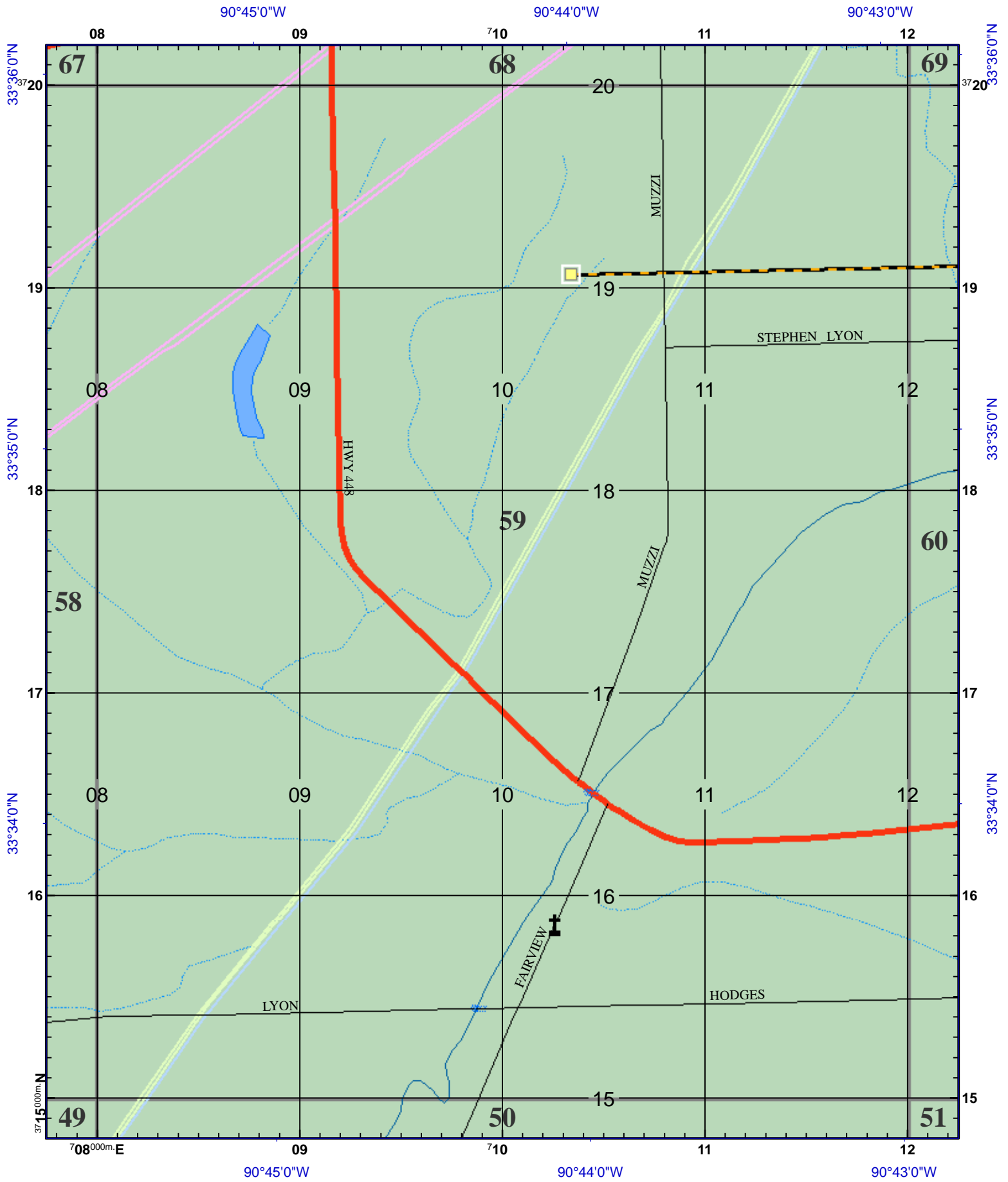
49

50

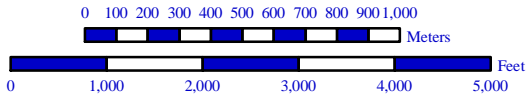
ROLLIVAR COUNTY LINE

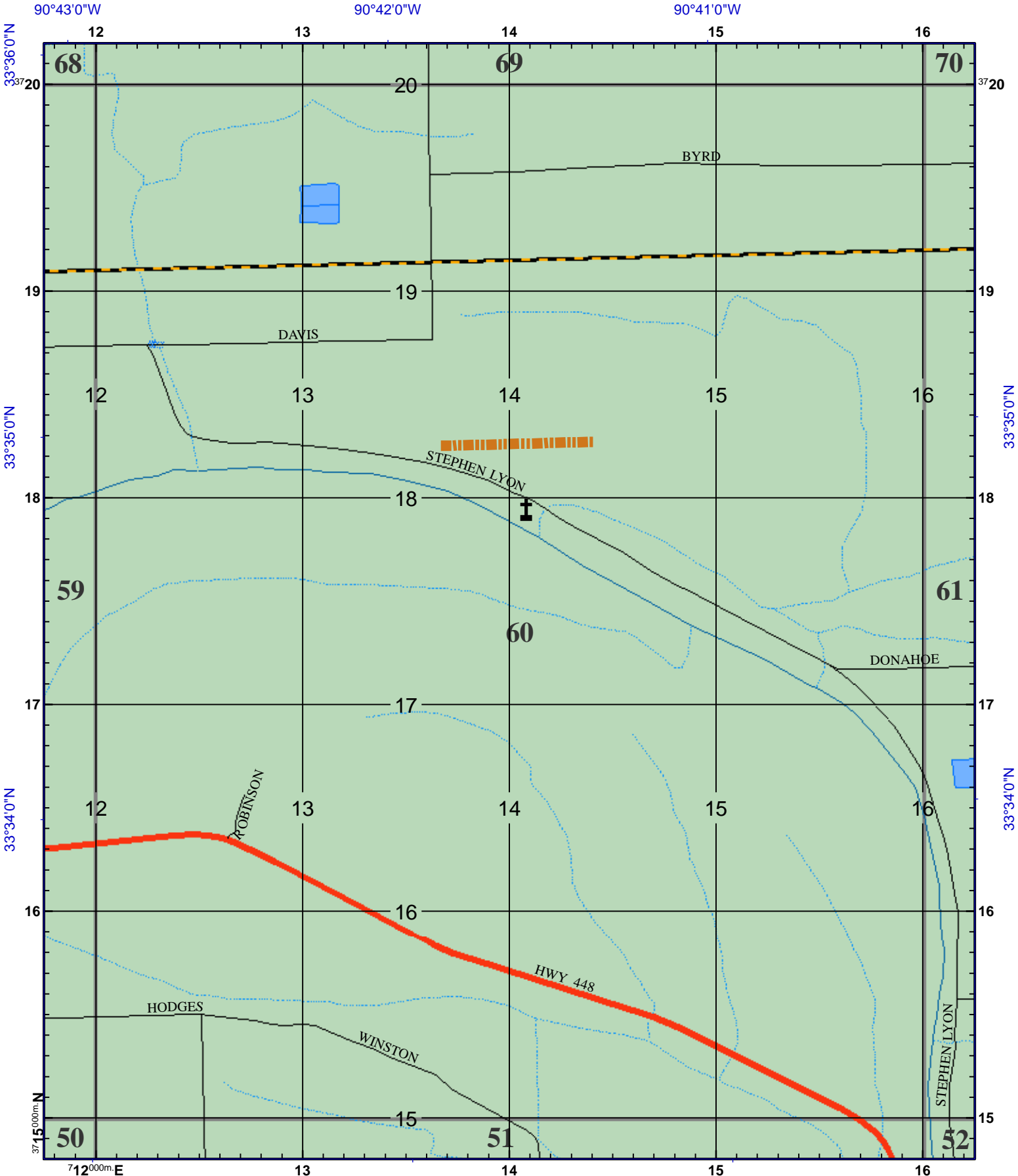
HWY 448

LYON

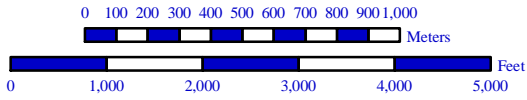


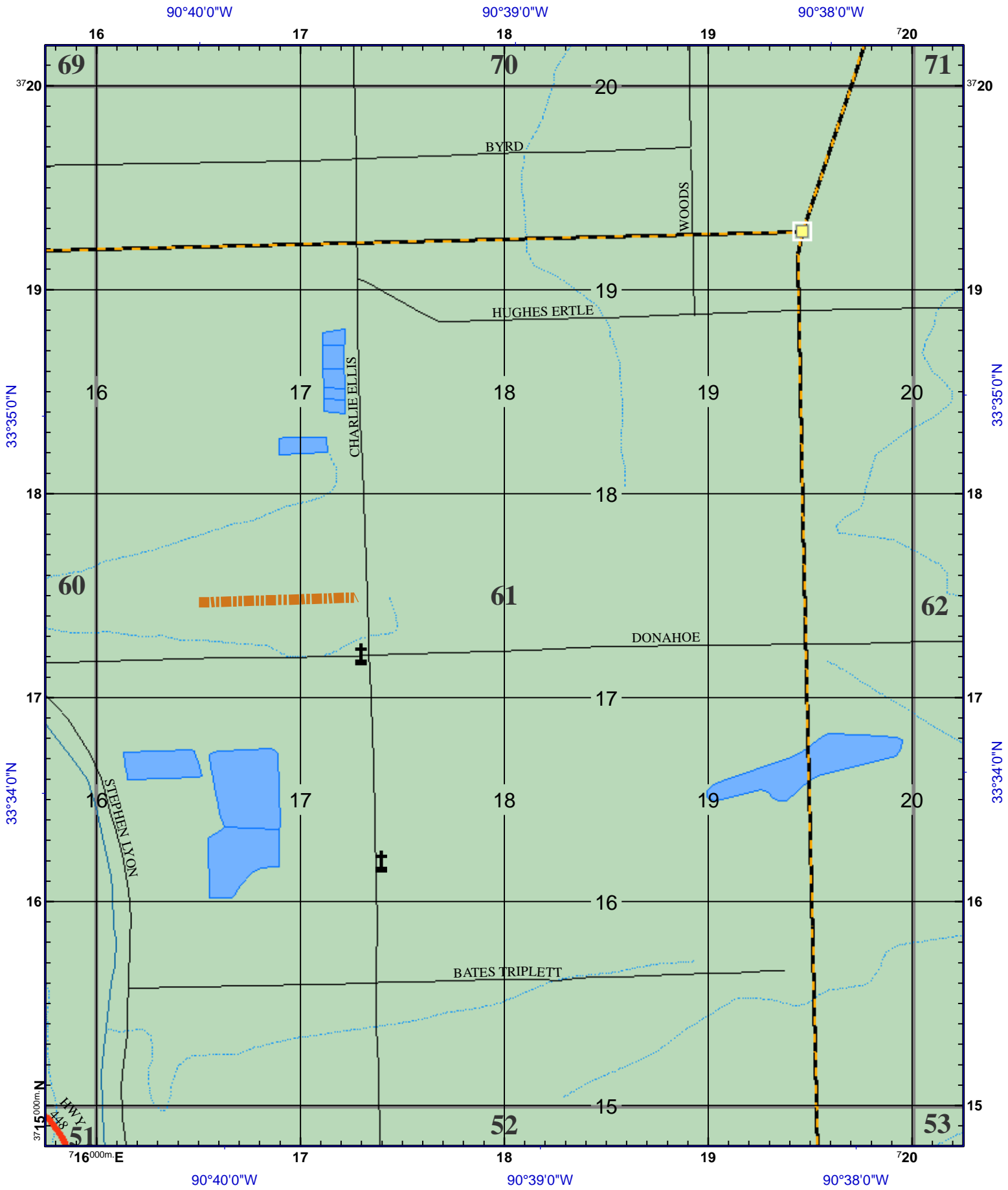
US Nat'l Grid
 Zone = 15S
 100,000-m
 Square ID
 YT
 YT



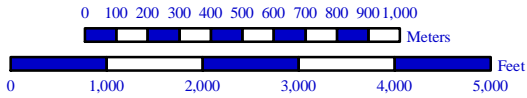


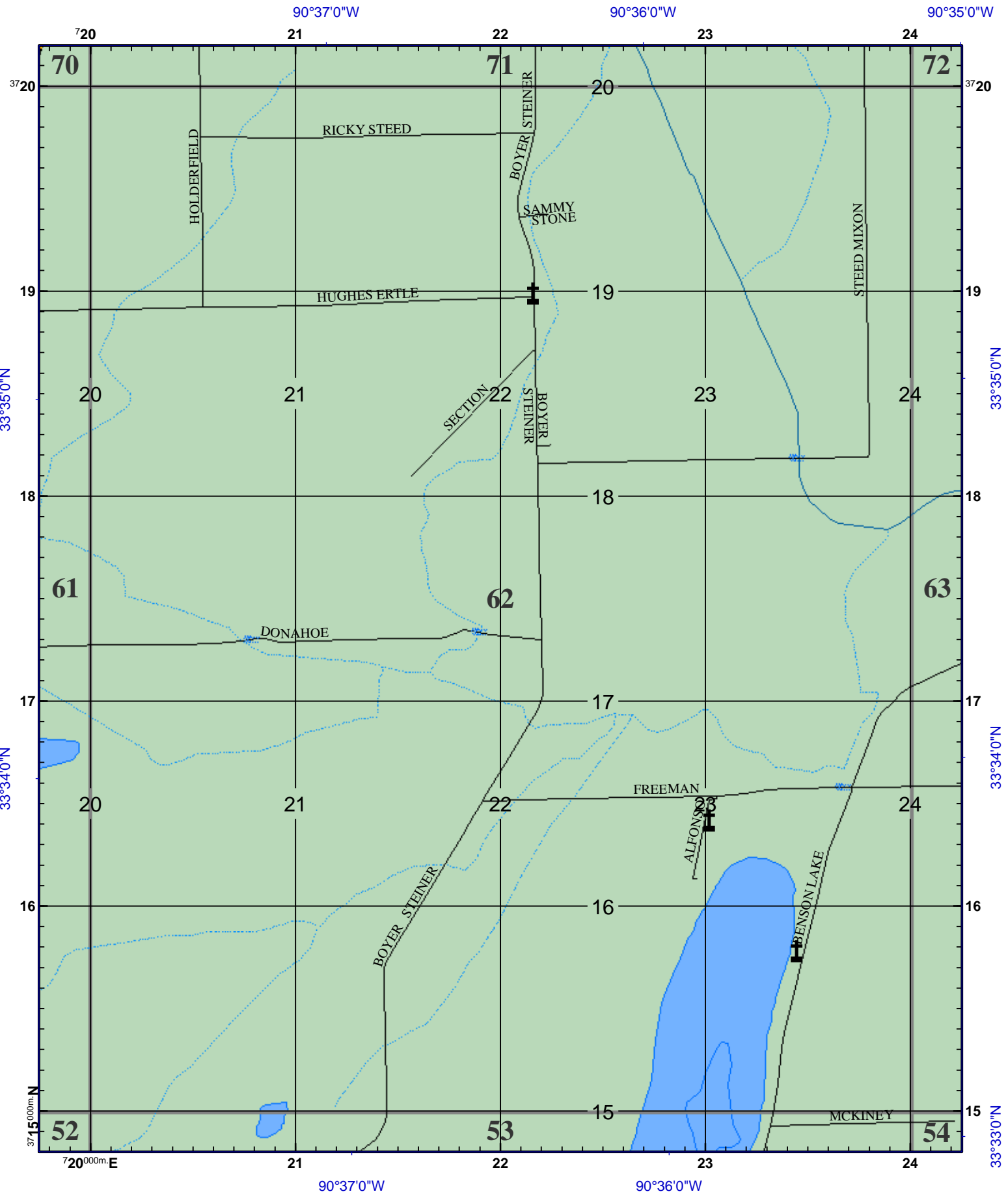
US Nat'l Grid
 Zone = 15S
 100,000-m
 Square ID
YT
YT



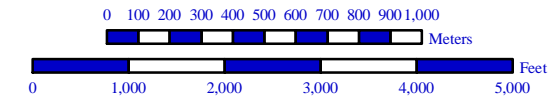


US Nat'l Grid
 Zone = 15S
 100,000-m
 Square ID
YT
YT





US Nat'l Grid
 Zone = 15S
 100,000-m
 Square ID
YT
YT



90°35'0"W

90°34'0"W

90°33'0"W

24

25

26

27

28

3720

3720

33°35'0"N

33°35'0"N

19

19

19

18

18

18

33°34'0"N

33°34'0"N

17

17

17

16

16

16

33°33'0"N

33°33'0"N

15

15

15

71

72

73

62

63

64

53

54

55

20

STEED MIXON

FREEMAN

BENSON LAKE

JEPCOAT

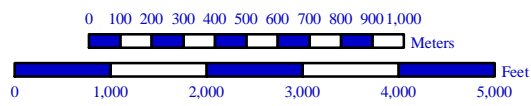
HOEDOWN

Sunflower

US Nat'l Grid
Zone = 15S

100,000-m
Square ID

YT
YT



90°32'0"W

90°31'0"W

90°30'0"W

28

29

730

31

32

37°20'

37°20'

72

73

74

FISACKERLY

BENSON LAKE



19

19

33°35'0"N

33°35'0"N

28

29

30

31

32

STILLMAN

STILLMAN

18

18

63

64

65

33°34'0"N

33°34'0"N

17

17

28

29

30

31

32

ROMINE MORGAN

DOSTER

DWYER

HWY 49

BOLLING

16

16

33°33'0"N

33°33'0"N

37°15'000m N

728000m E

29

730

31

32

54

CUNNINGHAM
CRAIG
HOWARD
SUNFLOWER
PEPPER

55

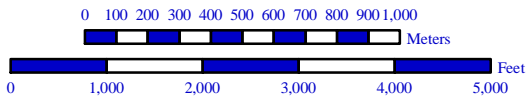
56

90°32'0"W

90°31'0"W

90°30'0"W

US Nat'l Grid
Zone = 15S
100,000-m
Square ID
YT
YT



90°30'0"W

90°29'0"W

90°28'0"W

32

33

34

35

36

73

74

75

37°20'

37°20'

FISACKERLY

33°35'0"N

33°35'0"N

19

19

19

32

33

34

35

36

STILLMAN

18

18

18

64

65

66

DODD

33°34'0"N

33°34'0"N

17

17

17

ROMINE MORGAN

32

33

34

35

36

16

16

16

33°33'0"N

33°33'0"N

15

15

15

55

56

57

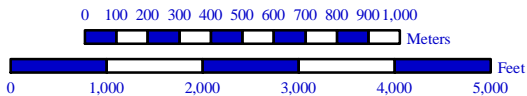
732000m E

90°30'0"W

90°29'0"W

90°28'0"W

US Nat'l Grid
Zone = 15S
100,000-m
Square ID
YT
YT



90°27'0"W

90°26'0"W

90°25'0"W

36

37

38

39

40

74

75

3720

3720

FISACKERLY

20

33°35'0"N

33°35'0"N

19

19

36

37

38

39

40

STILLMAN

18

18

65

66

33°34'0"N

33°34'0"N

17

17

ROMINE MORGAN

36

37

38

39

40

16

16

33°33'0"N

33°33'0"N

15

15

56

57

736000m E

37

38

39

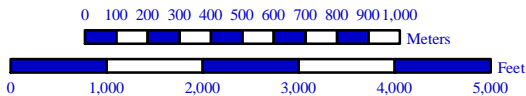
40

90°27'0"W

90°26'0"W

90°25'0"W

US Nat'l Grid Zone = 15S
100,000-m Square ID YT YT



90°48'0"W

90°47'0"W

90°46'0"W

04

05

06

07

08

25

25

25

24

24

24

33°38'0"N

33°38'0"N

04

05

06

07

08

23

23

23

67

68

22

22

22

33°37'0"N

33°37'0"N

04

05

06

07

08

SAWMILL

21

21

21

33°36'0"N

33°36'0"N

04

05

06

07

08

SAWMILL

HWY 448

20

20

20

58

59

90°48'0"W

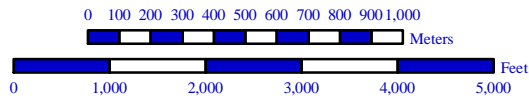
90°47'0"W

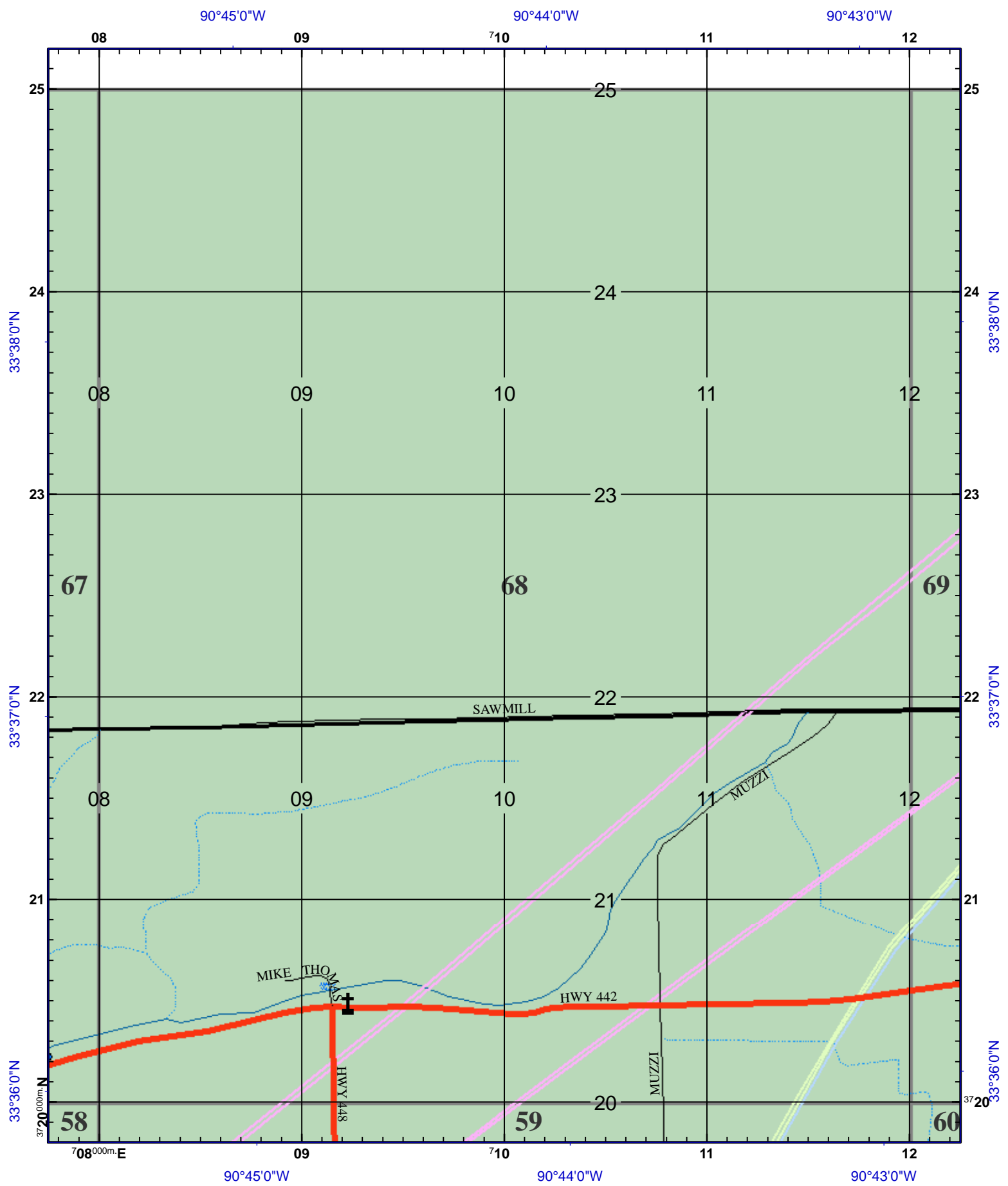
90°46'0"W

US Nat'l Grid
Zone = 15S

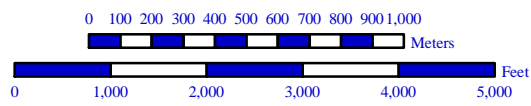
100,000-m
Square ID

YT
YT





US Nat'l Grid
 Zone = 15S
 100,000-m
 Square ID
 YT
 YT



90°43'0"W

90°42'0"W

90°41'0"W

12

13

14

15

16

33°38'0"N

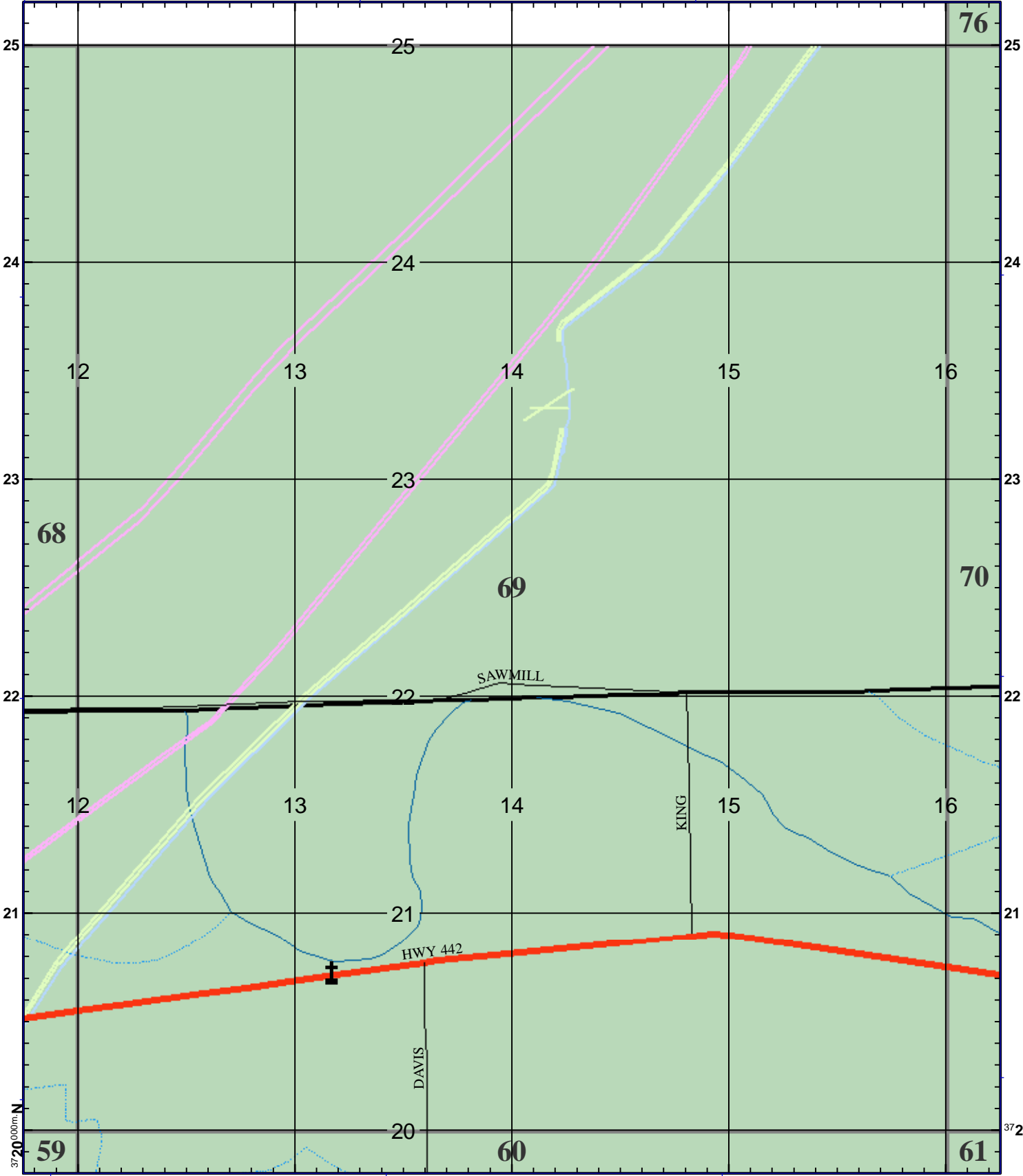
33°38'0"N

33°37'0"N

33°37'0"N

33°36'0"N

33°36'0"N



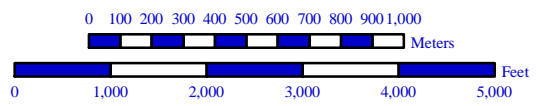
712000m E

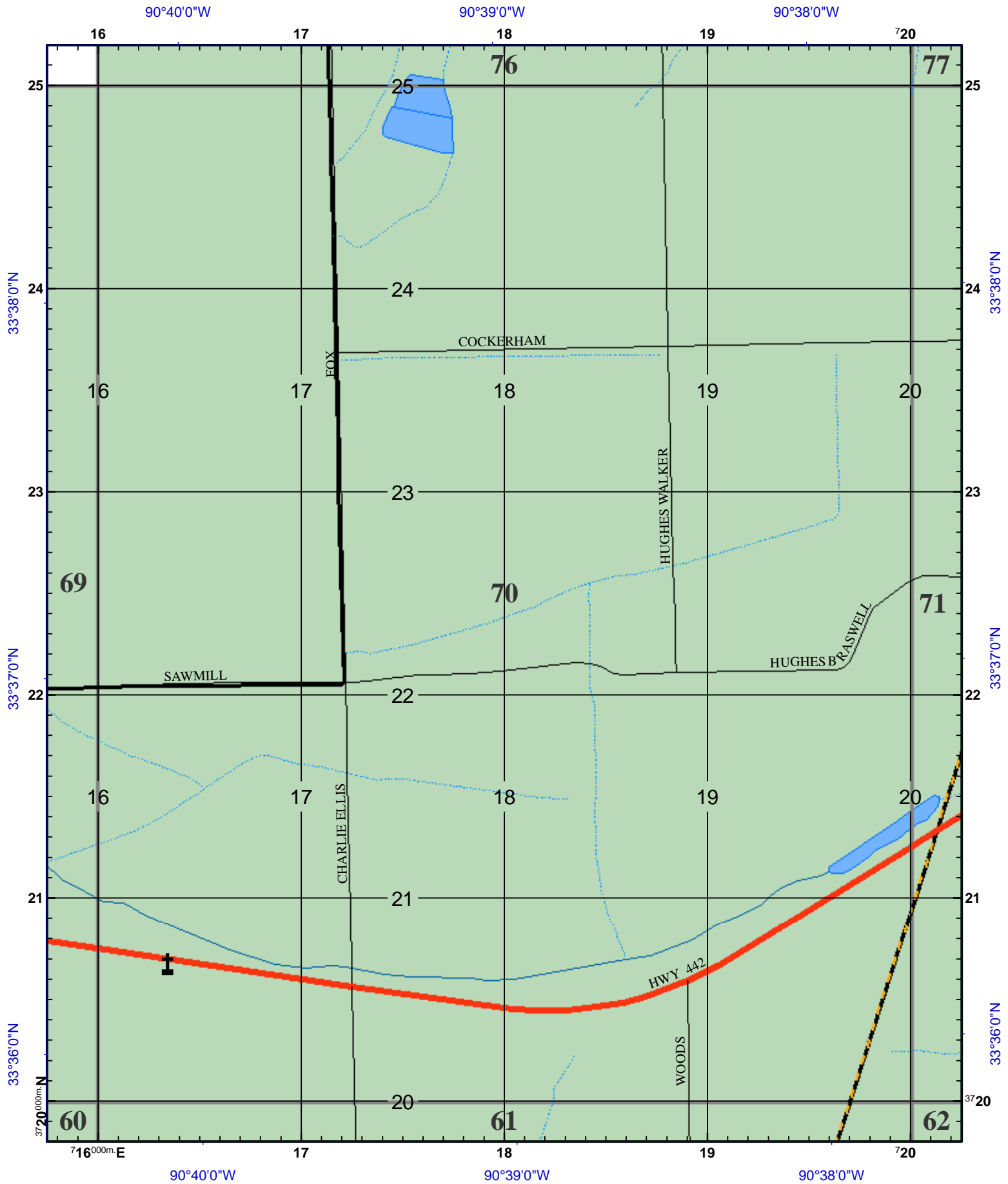
90°43'0"W

90°42'0"W

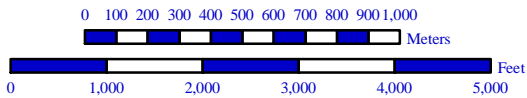
90°41'0"W

US Nat'l Grid Zone = 15S
100,000-m Square ID
YT YT





US Nat'l Grid
 Zone = 15S
 100,000-m
 Square ID
 YT
 YT



90°37'0"W

90°36'0"W

90°35'0"W

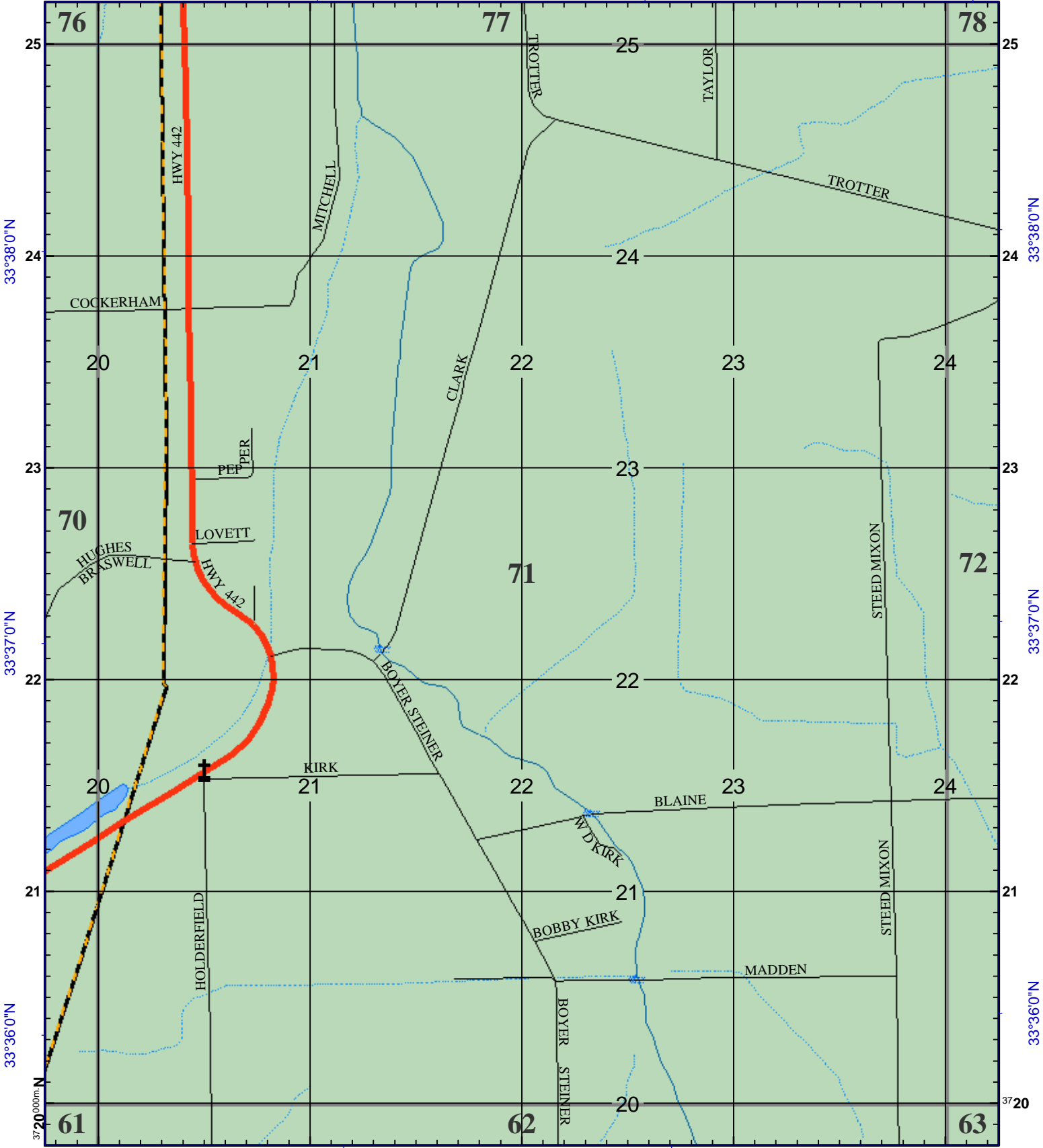
720

21

22

23

24



33°38'0"N

33°38'0"N

33°37'0"N

33°37'0"N

33°36'0"N

33°36'0"N

37°20'00.00m N

37°20'00.00m N

720^{000m} E

21

22

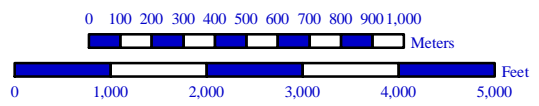
23

24

90°37'0"W

90°36'0"W

US Nat'l Grid Zone = 15S
100,000-m Square ID
YT
YT



90°35'0"W

90°34'0"W

90°33'0"W

24

25

26

27

28

33°38'0"N

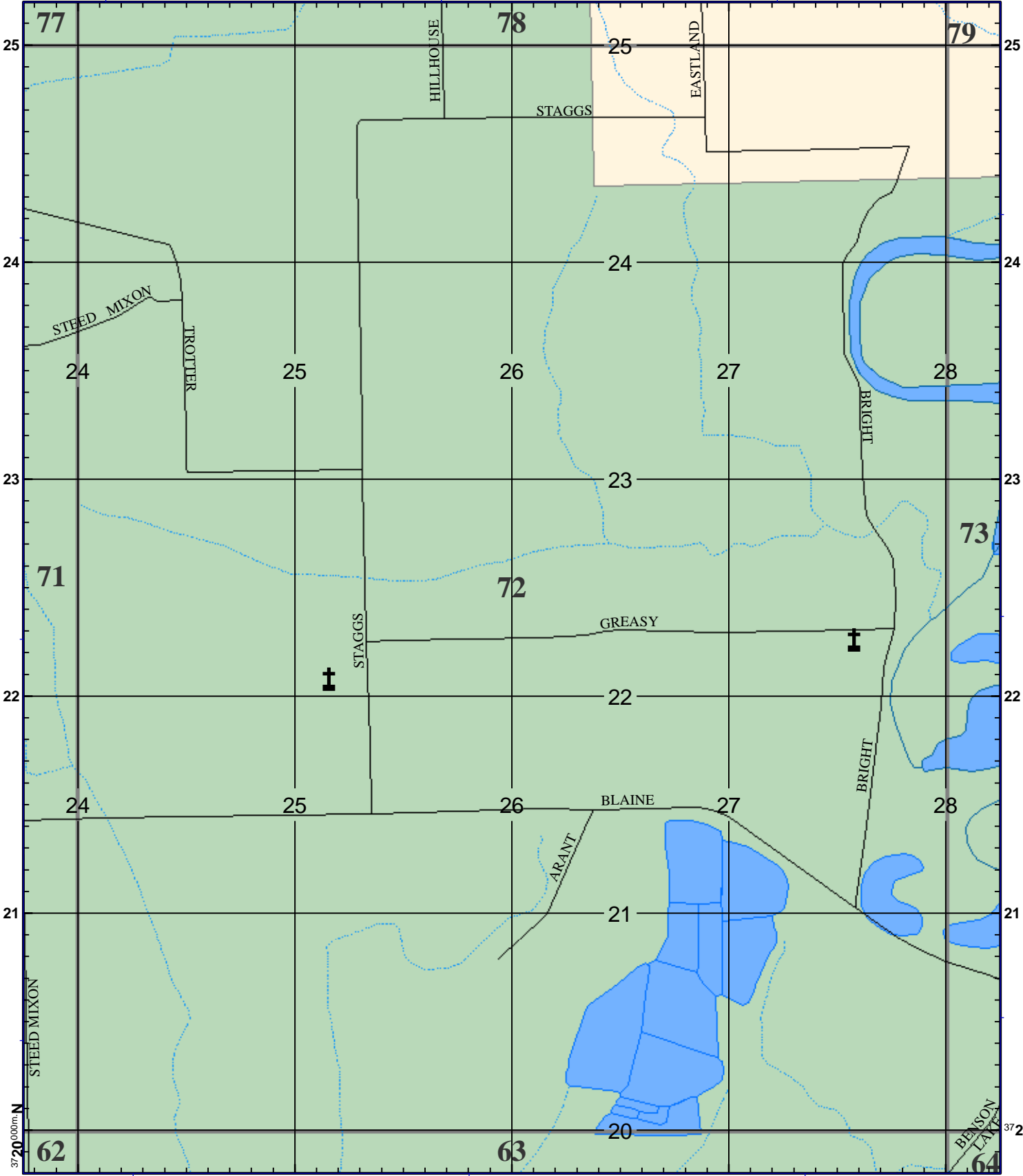
33°38'0"N

33°37'0"N

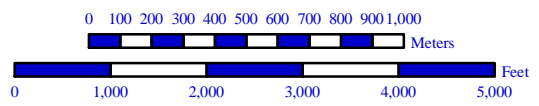
33°37'0"N

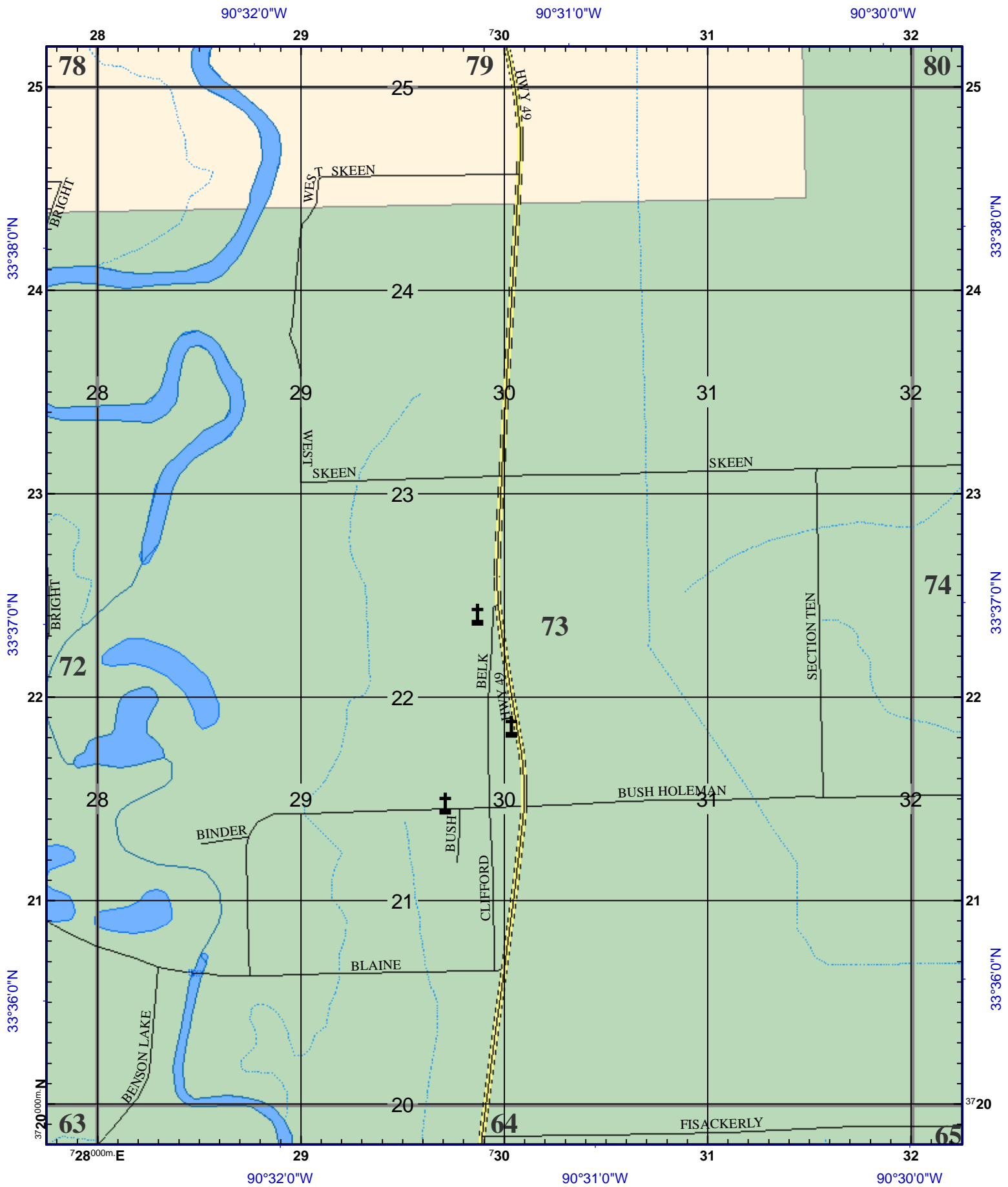
33°36'0"N

33°36'0"N

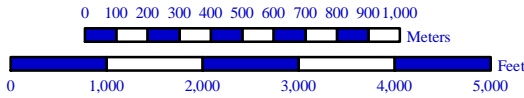


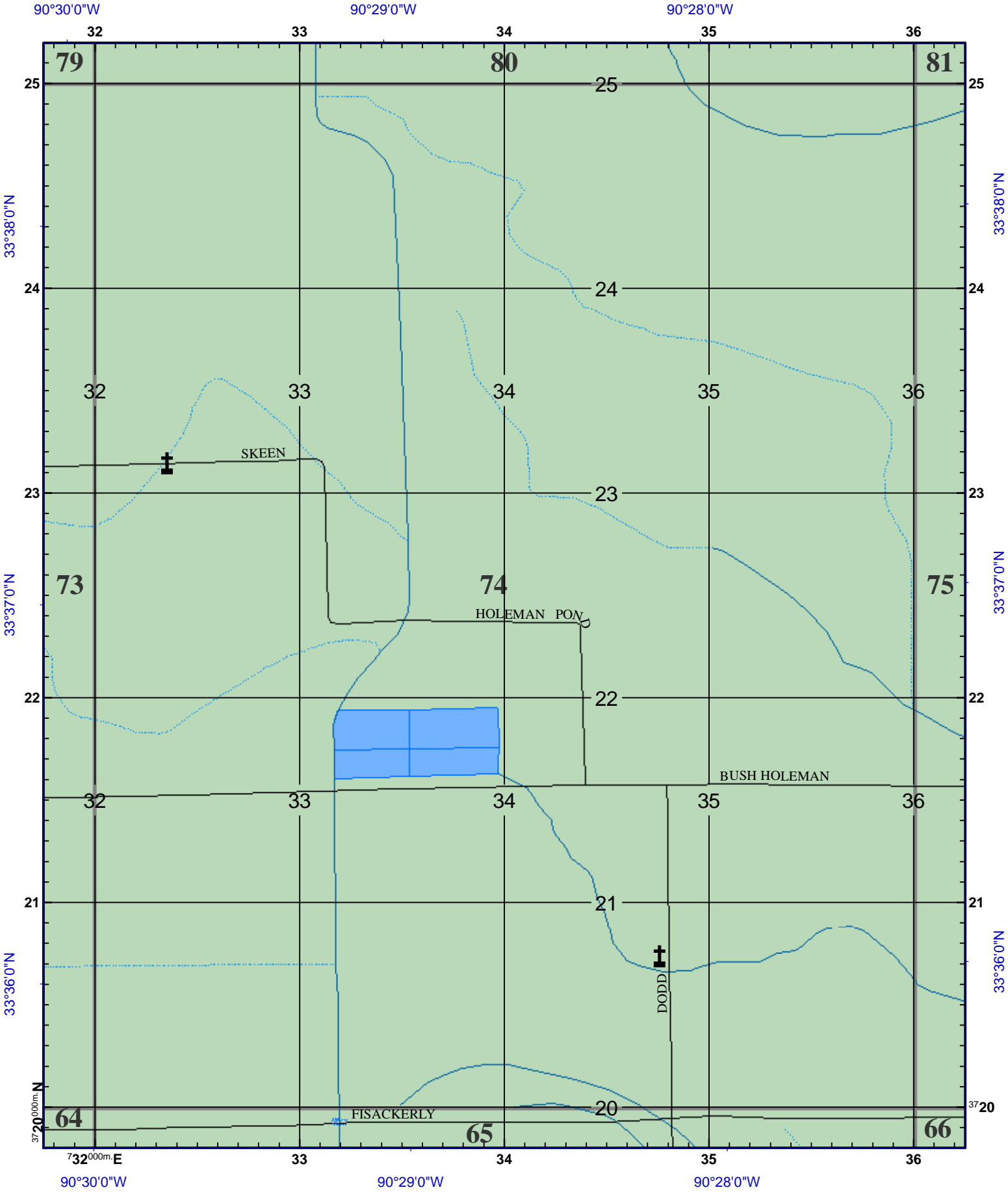
US Nat'l Grid
 Zone = 15S
 100,000-m
 Square ID
 YT
 YT





US Nat'l Grid
 Zone = 15S
 100,000-m
 Square ID
YT
YT





90°30'0"W

90°29'0"W

90°28'0"W

32

33

34

35

36

79

80

81

25

25

25

33°38'0"N

33°38'0"N

24

24

24

33°37'0"N

33°37'0"N

32

33

34

35

36

73

74

75

23

23

23

22

22

22

33°36'0"N

33°36'0"N

32

33

34

35

36

BUSH HOLEMAN

21

21

21

37°20'00m N

37°20'00m N

64

65

66

FISACKERLY

DODD

732000m E

33

34

35

36

90°30'0"W

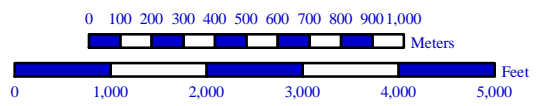
90°29'0"W

90°28'0"W

US Nat'l Grid
Zone = 15S

100,000-m
Square ID

YT
YT



90°27'0"W

90°26'0"W

90°25'0"W

36

37

38

39

40

33°38'0"N

33°38'0"N

33°37'0"N

33°37'0"N

33°36'0"N

33°36'0"N

37°20'0"N

37°20'0"N

25

25

24

24

23

23

22

22

21

21

20

20

80

81

74

75

65

66

LEFLORE COUNTY LINE 120

BUSH HOLEMAN

FISACKERLY

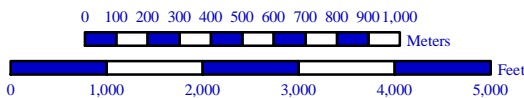
736000m E

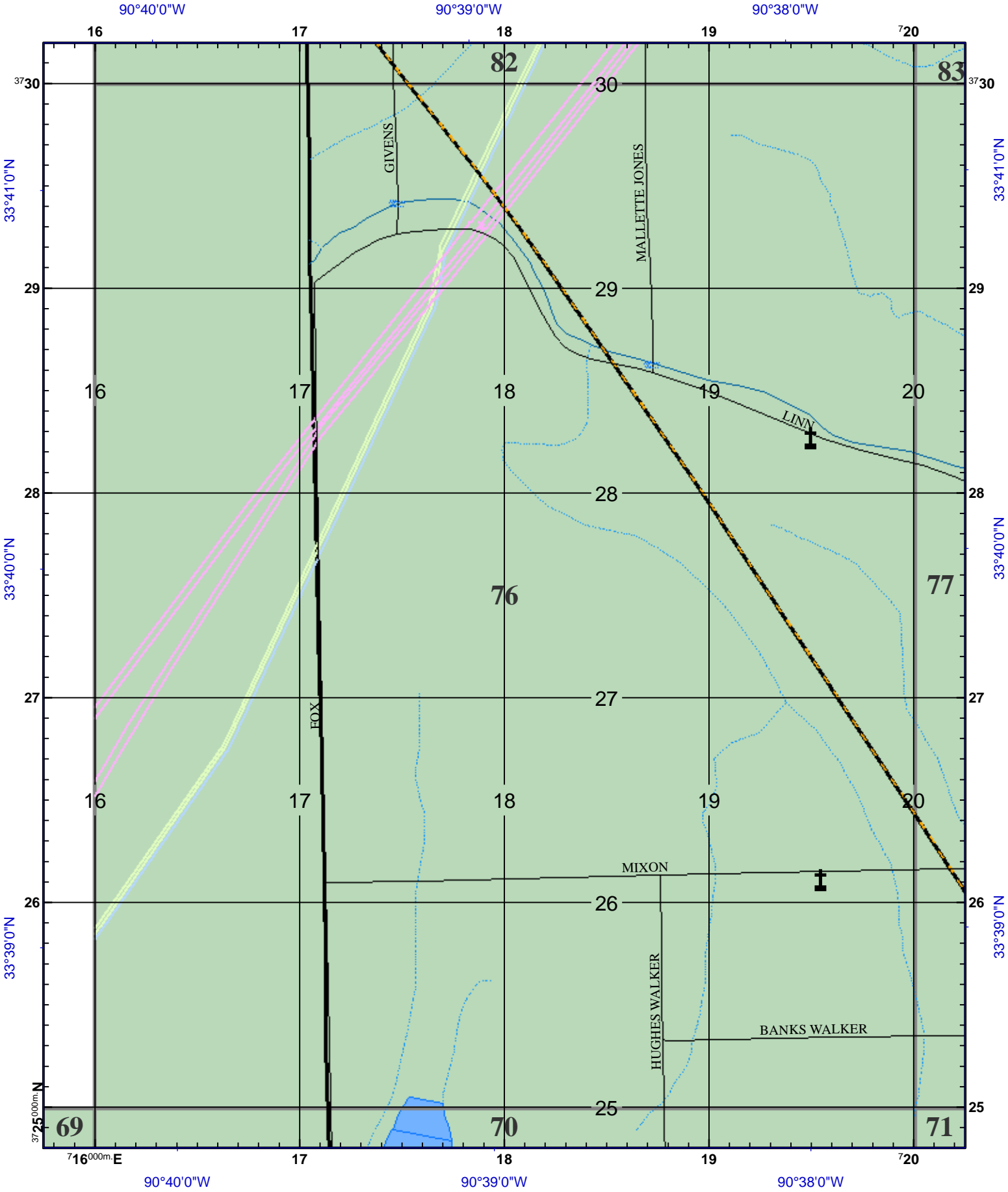
90°27'0"W

90°26'0"W

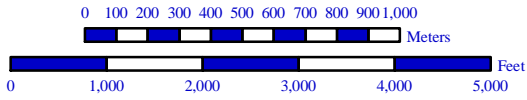
90°25'0"W

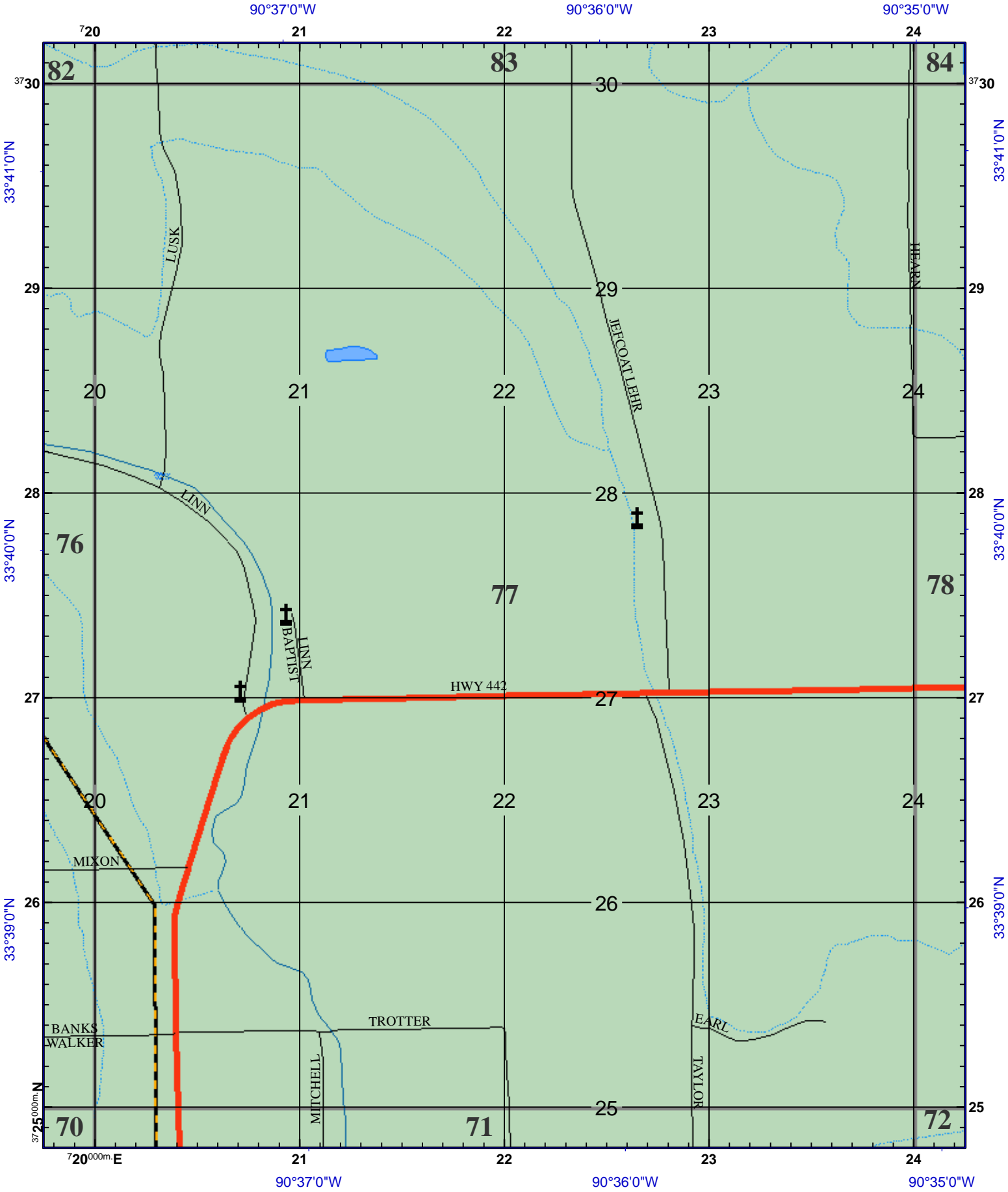
US Nat'l Grid Zone = 15S
100,000-m Square ID
YT YT





US Nat'l Grid
 Zone = 15S
 100,000-m
 Square ID
 YT
 YT

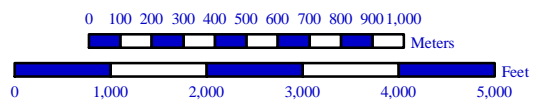


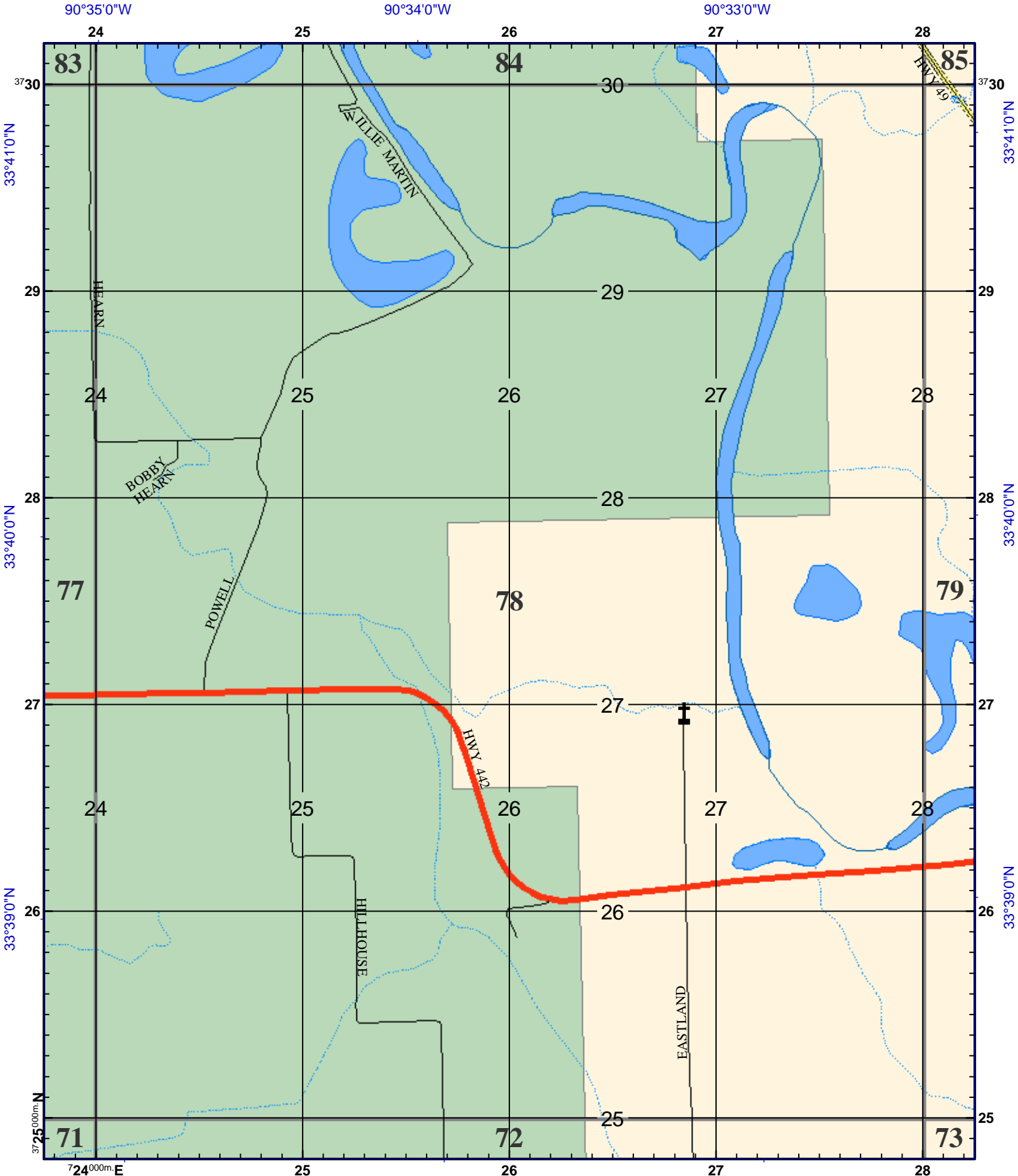


US Nat'l Grid
Zone = 15S

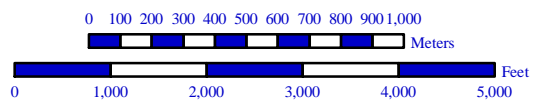
100,000-m
Square ID

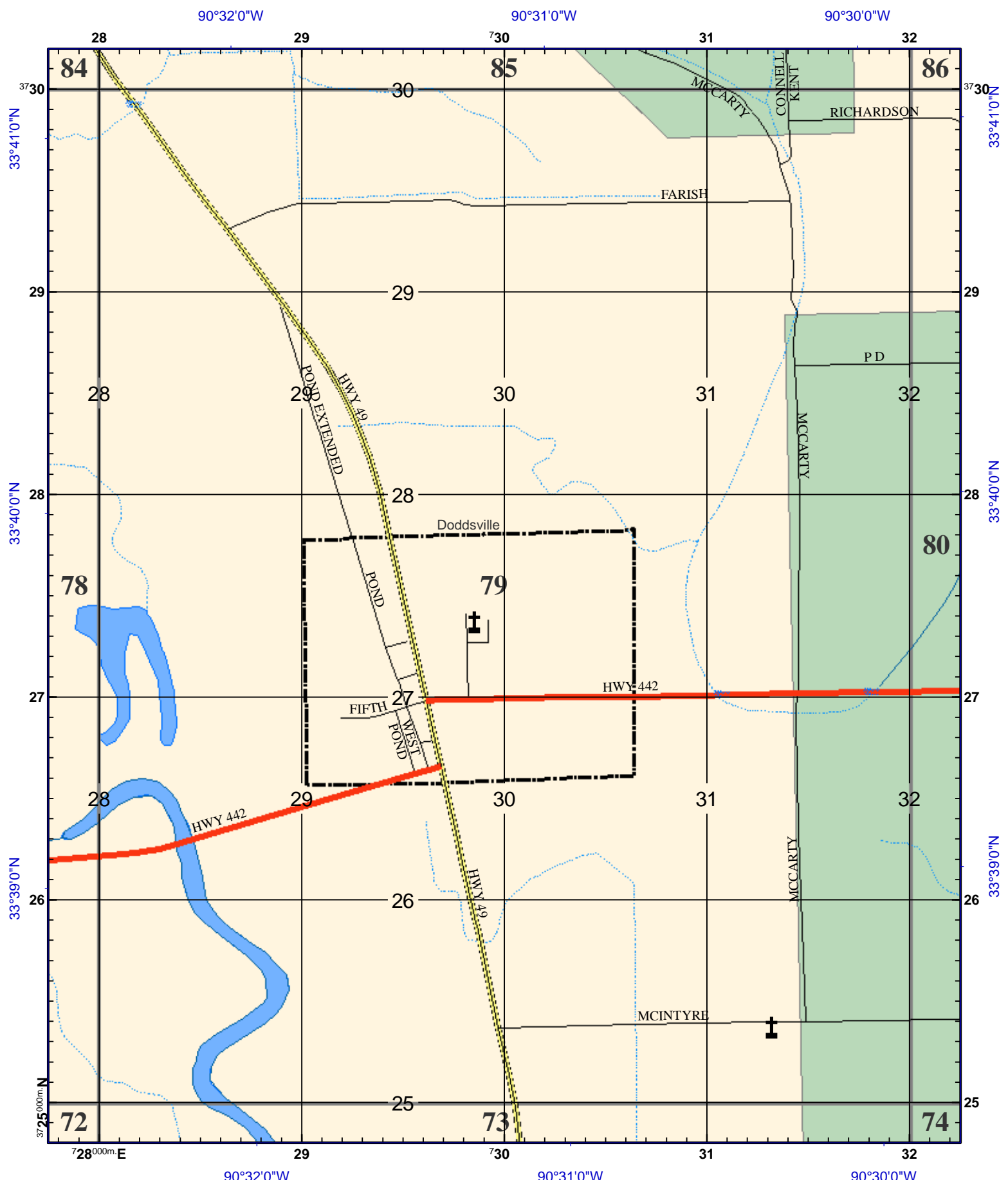
YT
YT



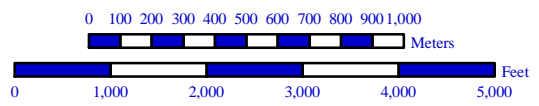


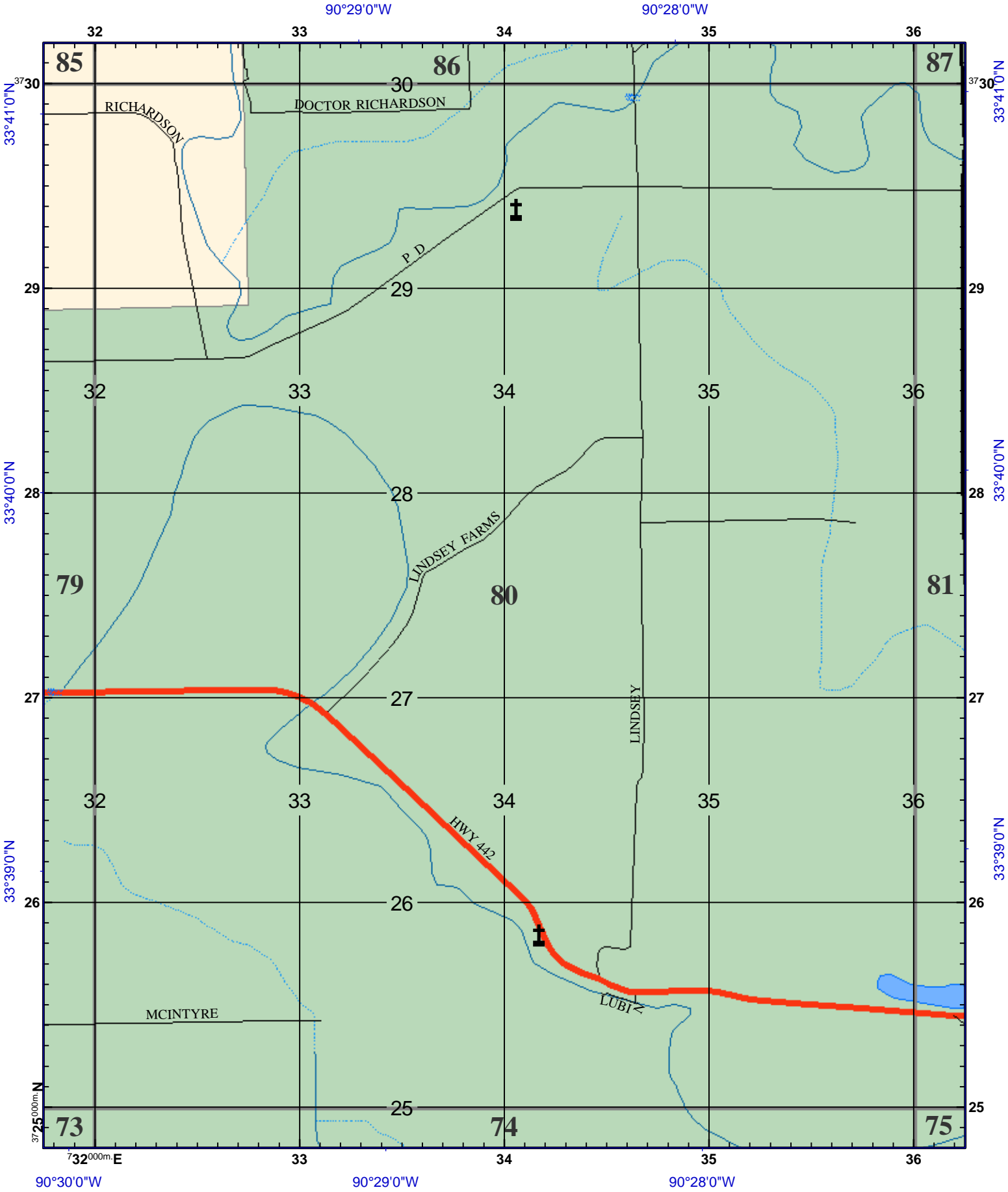
US Nat'l Grid
 Zone = 15S
 100,000-m
 Square ID
YT
YT



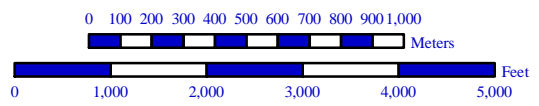


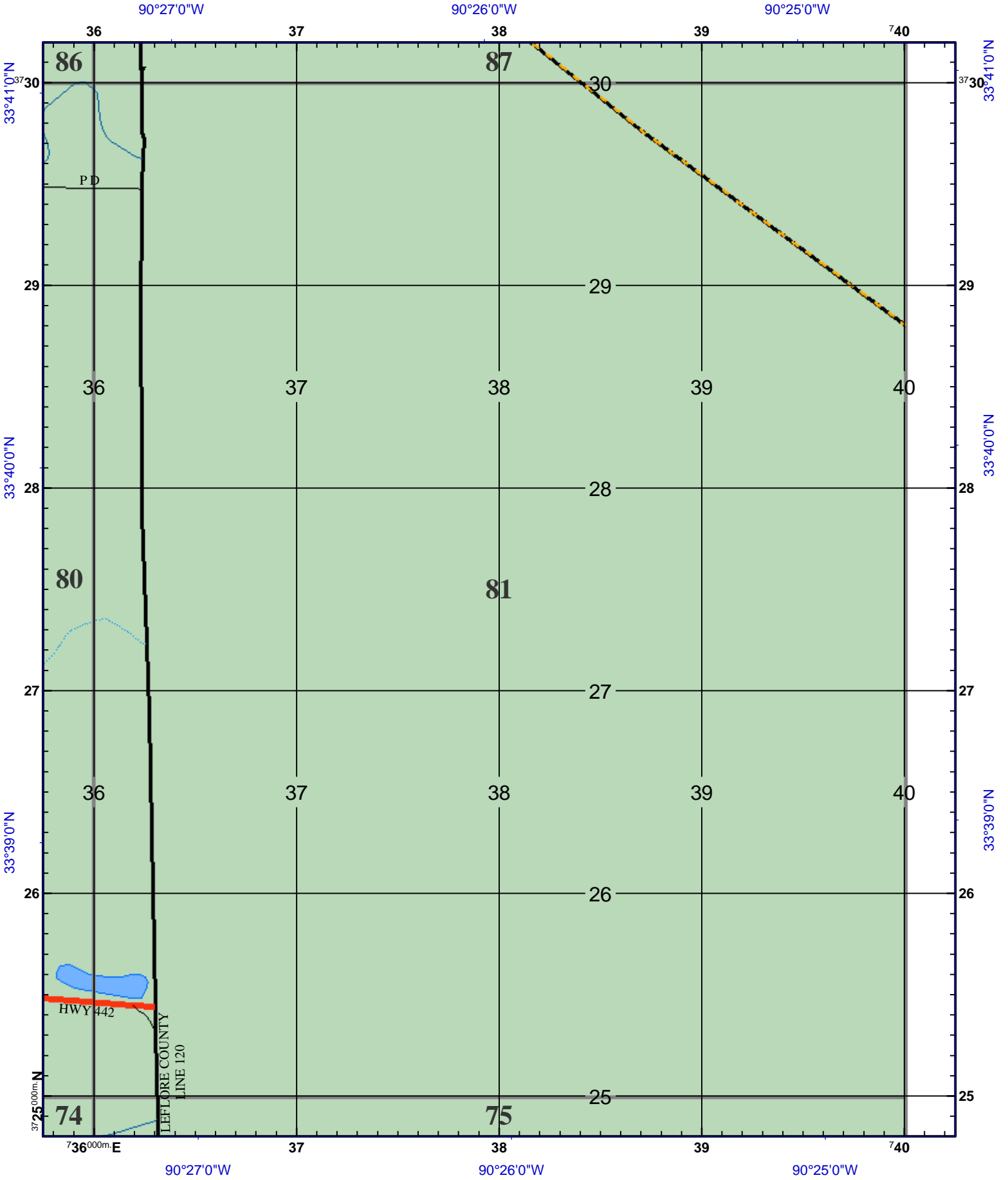
US Nat'l Grid
 Zone = 15S
 100,000-m
 Square ID
 YT
 YT



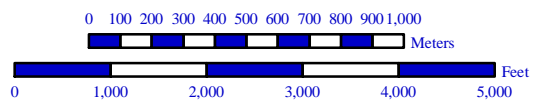


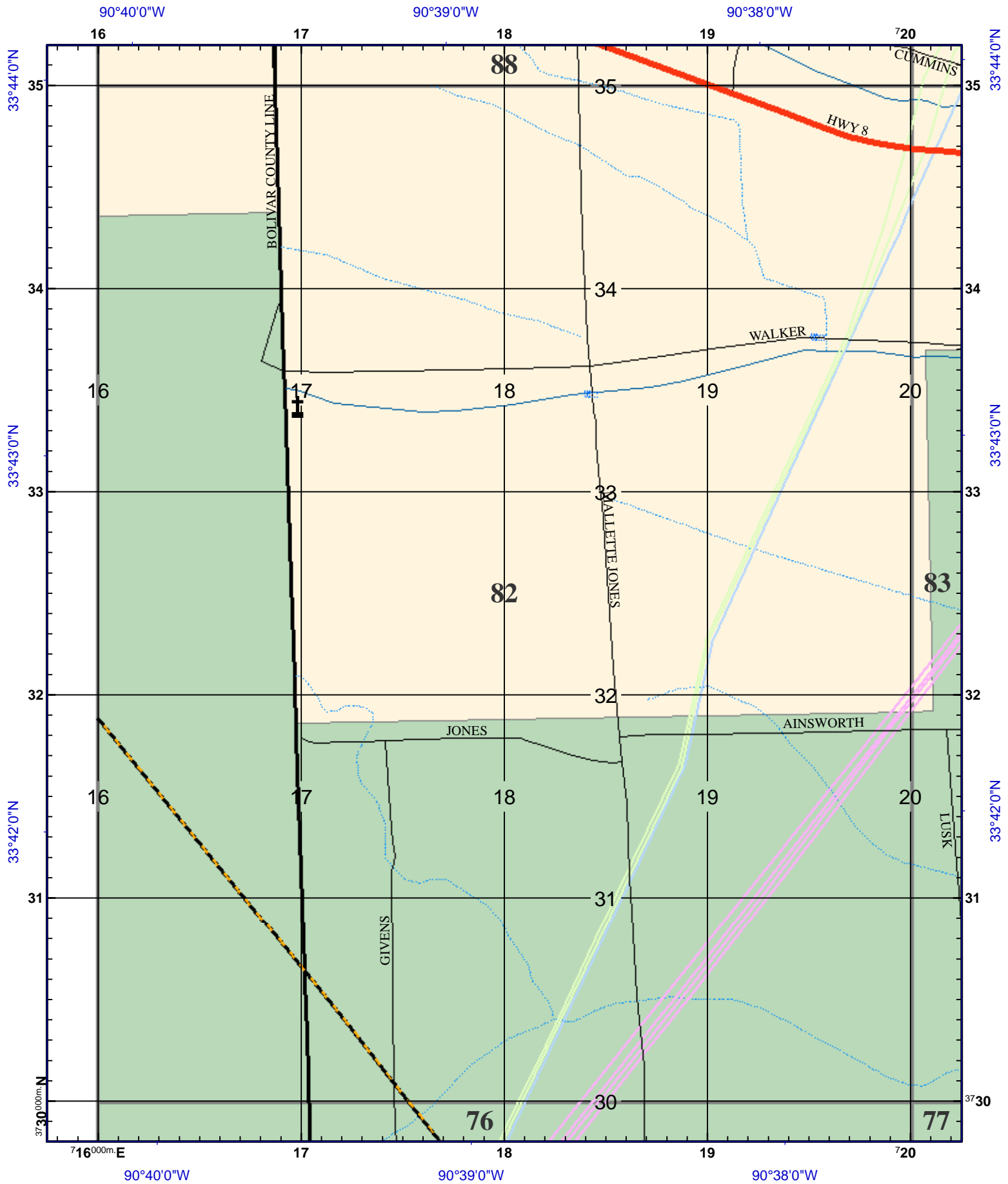
US Nat'l Grid
 Zone = 15S
 100,000-m
 Square ID
YT
YT



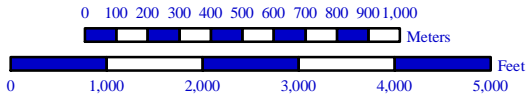


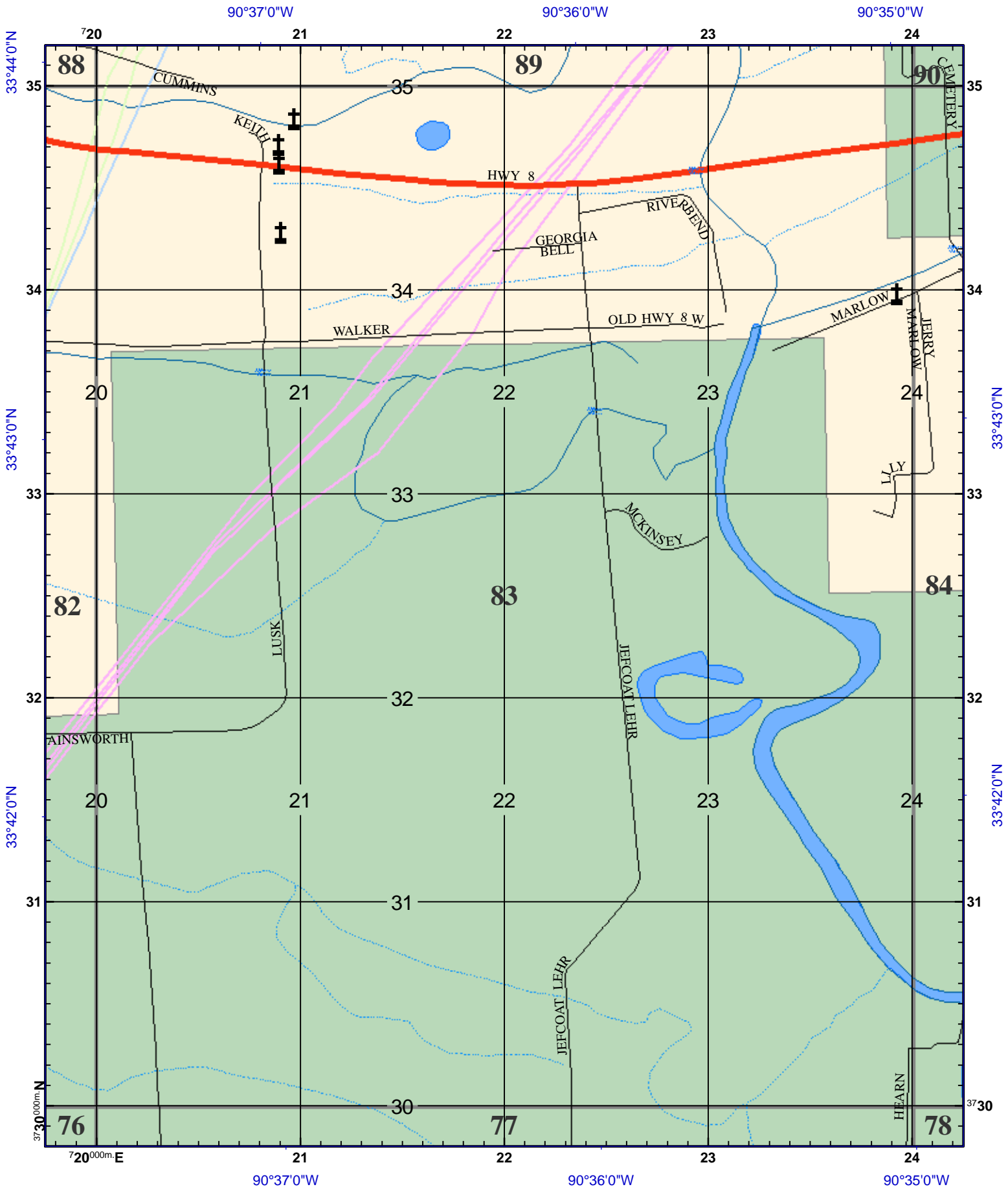
US Nat'l Grid
 Zone = 15S
 100,000-m
 Square ID
 YT
 YT



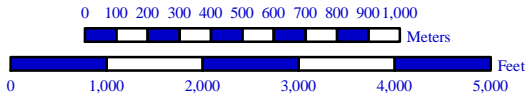


US Nat'l Grid
 Zone = 15S
 100,000-m
 Square ID
 YT
 YT





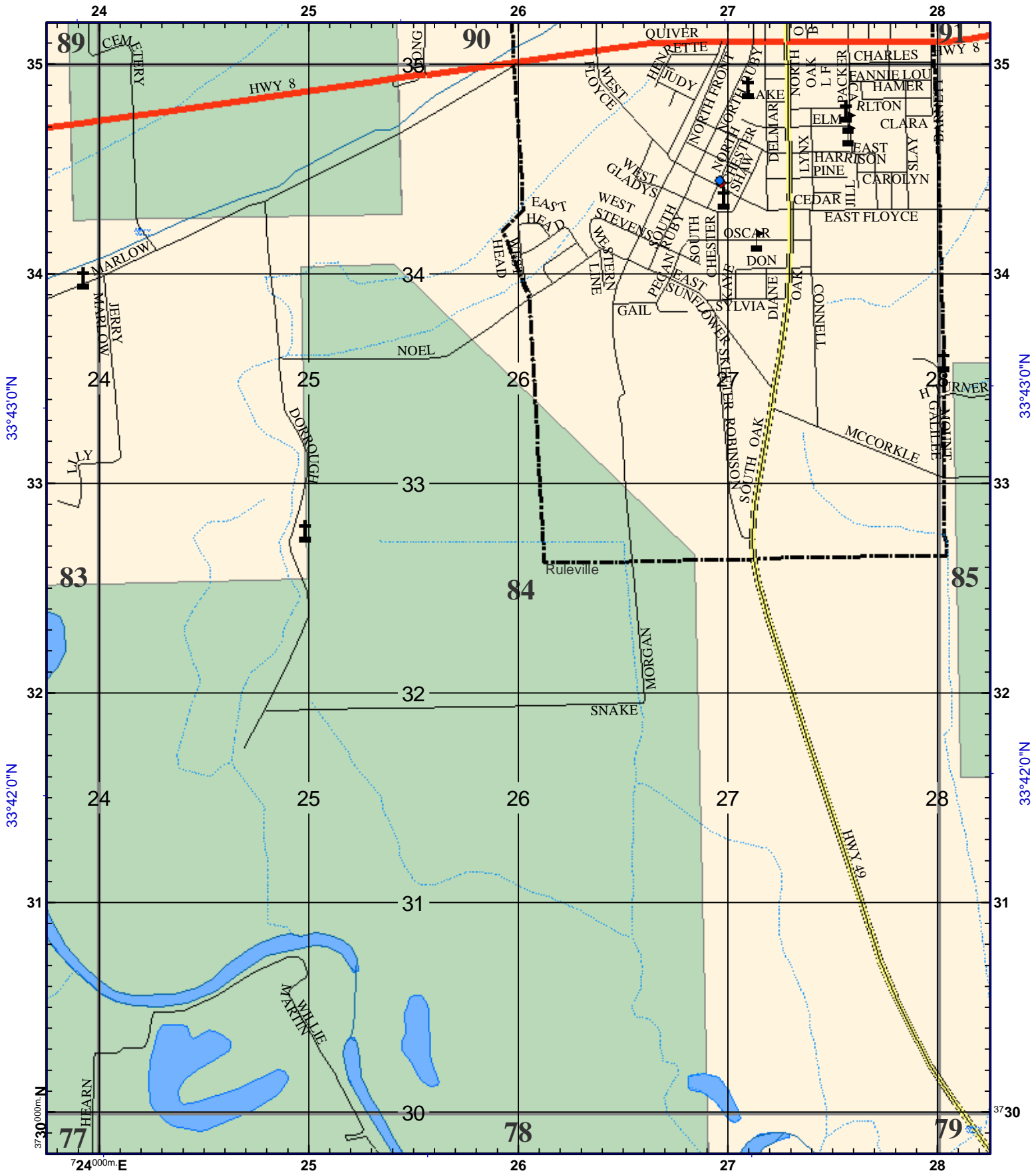
US Nat'l Grid
 Zone = 15S
 100,000-m
 Square ID
YT
YT



90°35'0"W

90°34'0"W

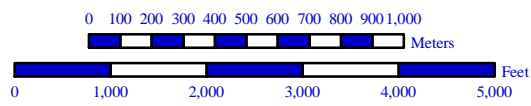
90°33'0"W



US Nat'l Grid
Zone = 15S

100,000-m
Square ID

YT
YT



90°32'0"W

90°31'0"W

90°30'0"W

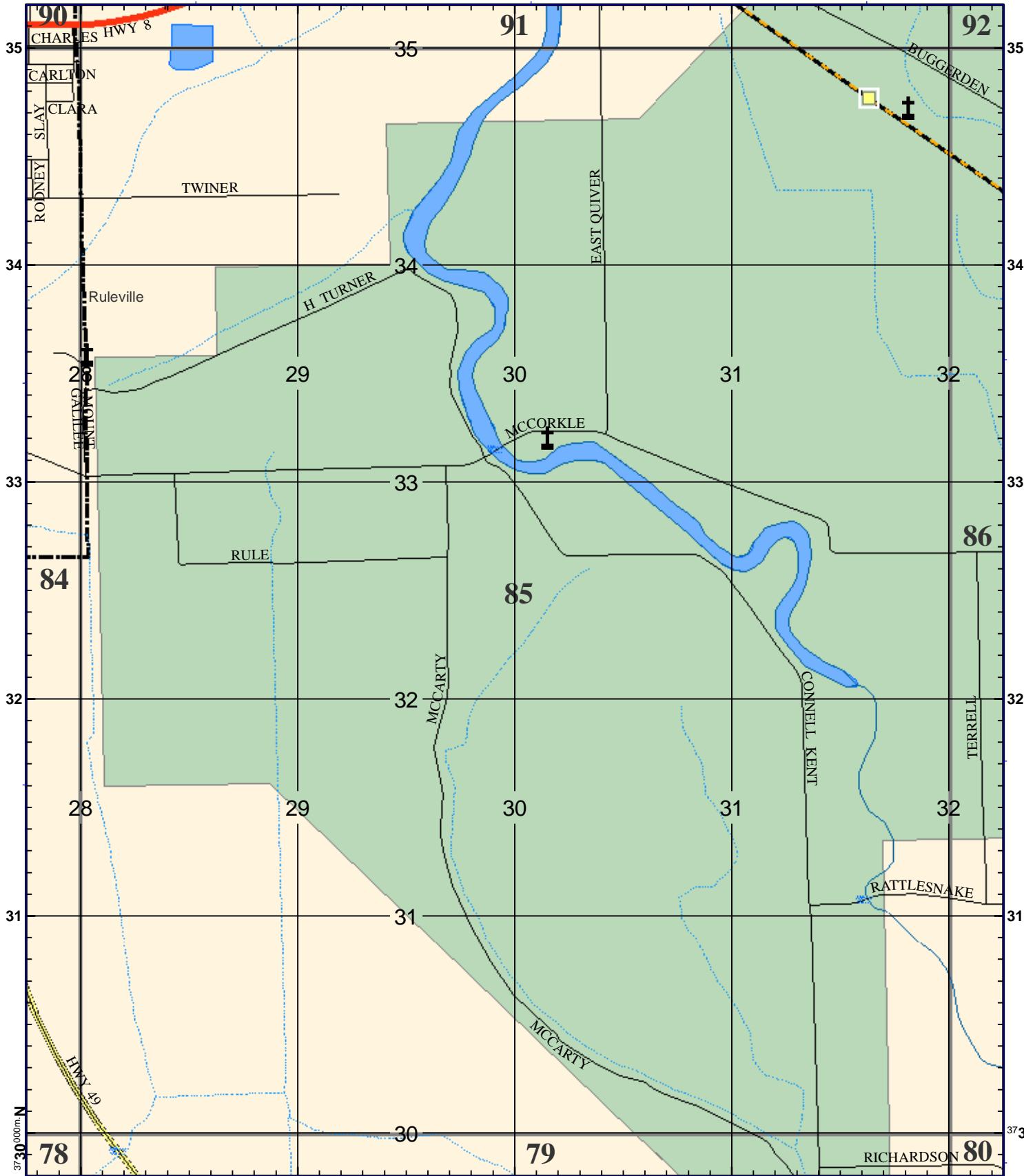
28

29

30

31

32



33°43'0"N

33°43'0"N

33°42'0"N

33°42'0"N

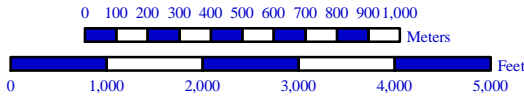
33°41'0"N

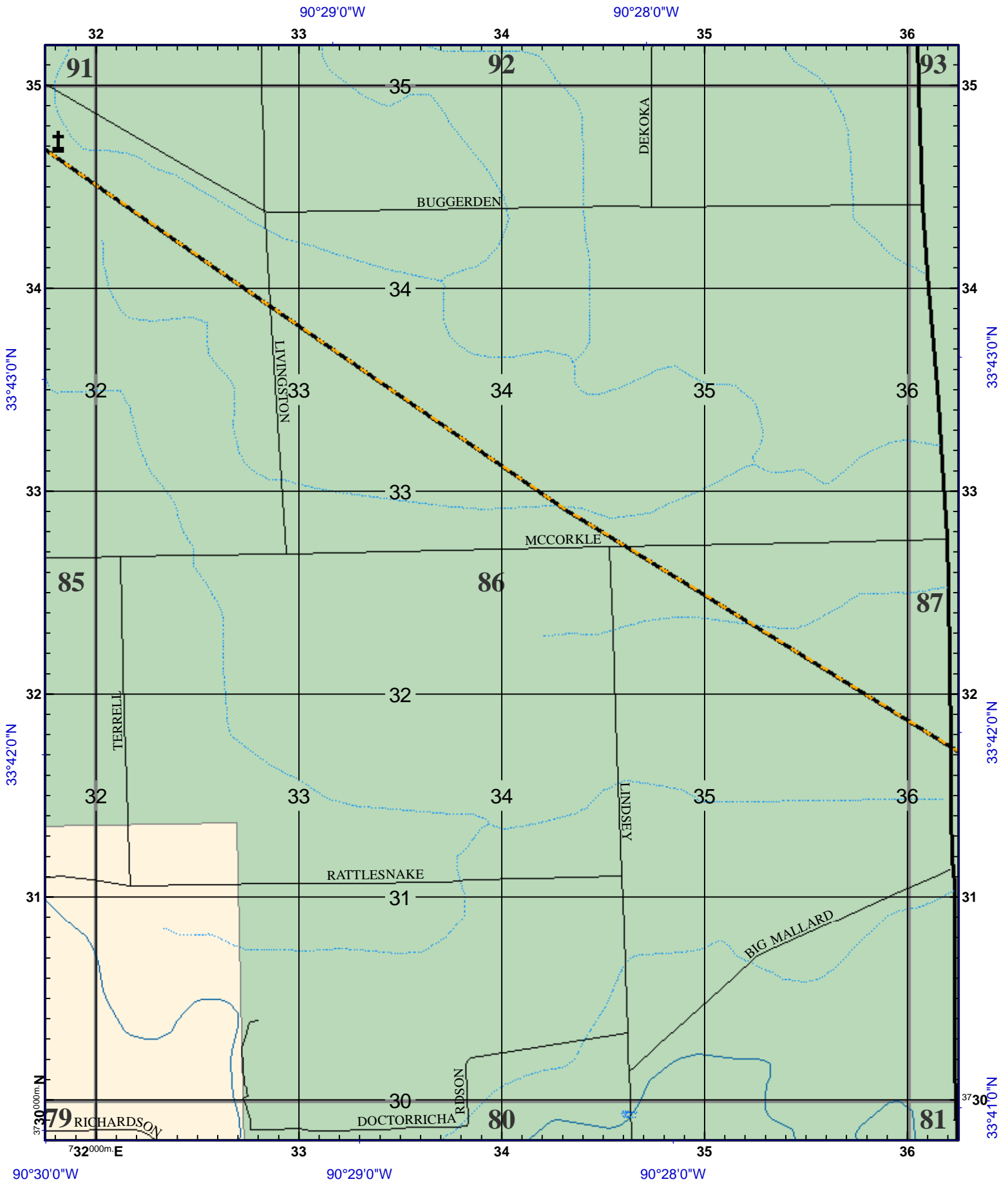
33°41'0"N

US Nat'l Grid
Zone = 15S

100,000-m
Square ID

YT
YT





90°30'0"W

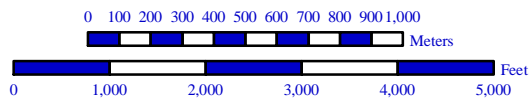
90°29'0"W

90°28'0"W

US Nat'l Grid
Zone = 15S

100,000-m
Square ID

YT
YT



90°27'0"W

90°26'0"W

90°25'0"W

36

37

38

39

40

92

93

35

35

35

BUGGERDEN

34

34

34

33°43'0"N

33°43'0"N

36

37

38

39

40

33

33

33

MCCORKLE

86

87

32

32

32

33°42'0"N

33°42'0"N

36

37

38

39

40

31

31

31

BIG MALLARD

33°41'0"N

33°41'0"N

30

30

30

80

81

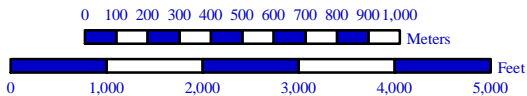
736⁰⁰⁰m E

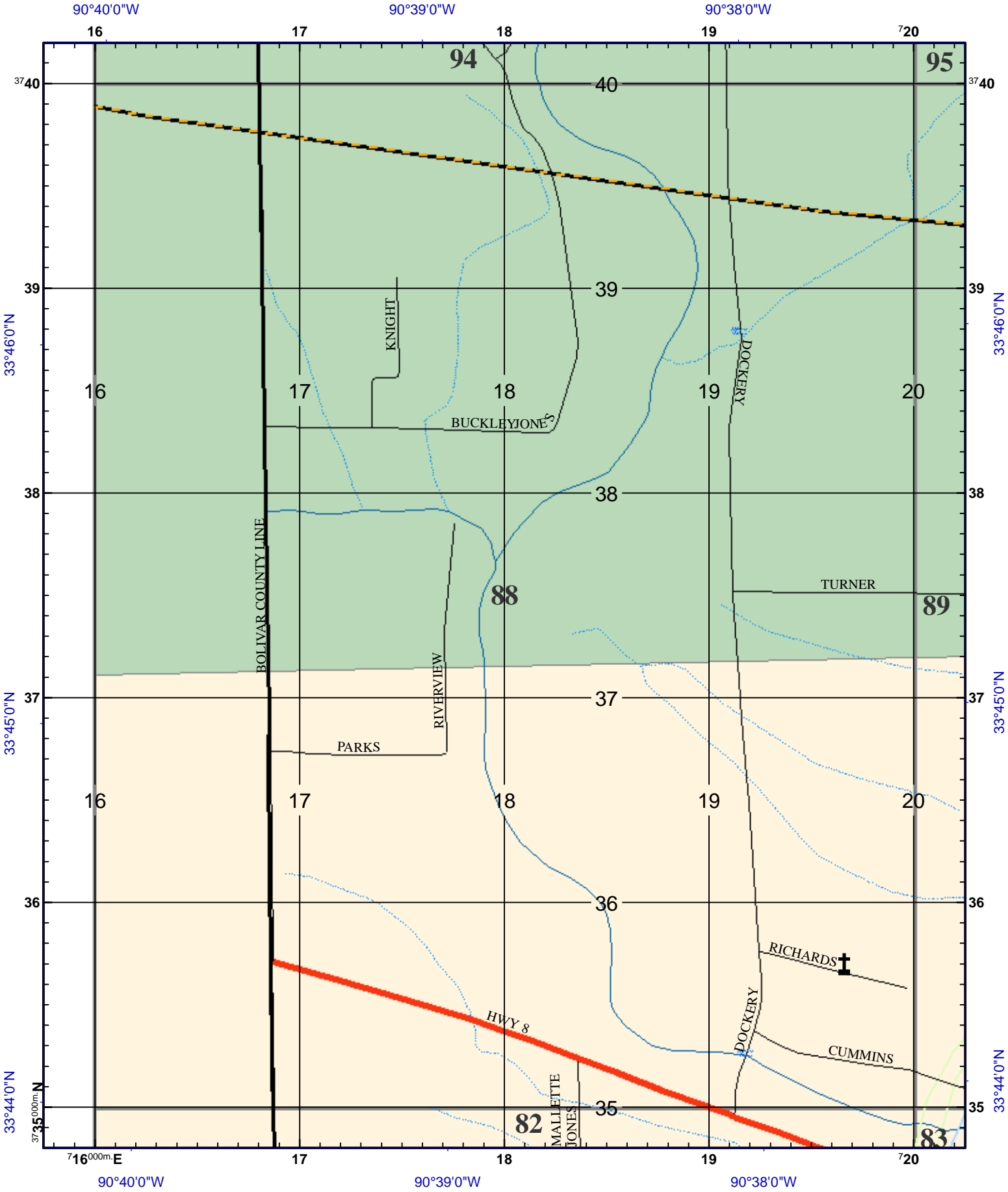
90°27'0"W

90°26'0"W

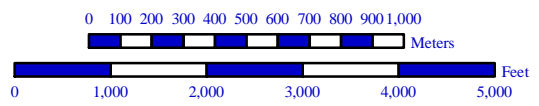
90°25'0"W

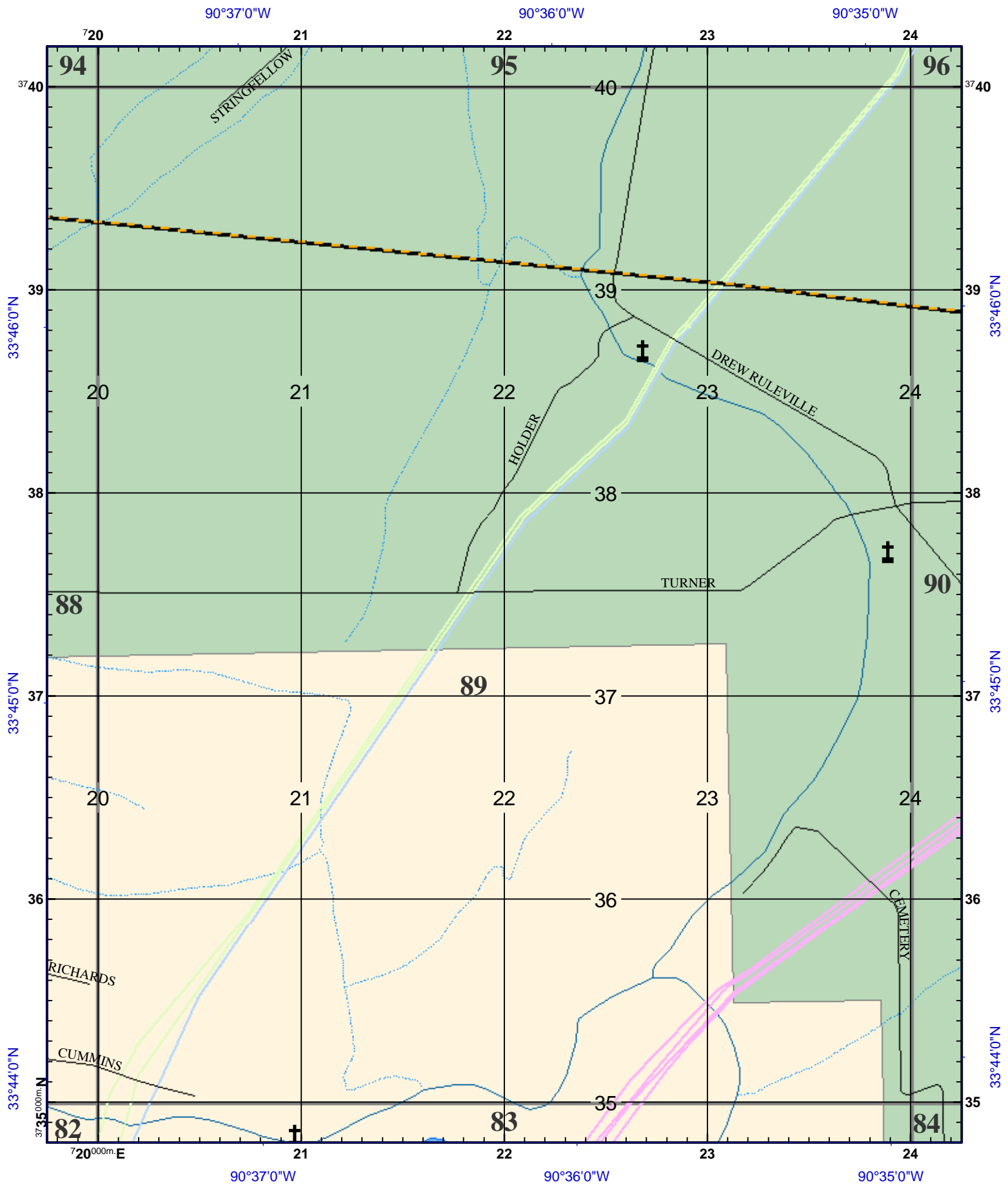
US Nat'l Grid
 Zone = 15S
 100,000-m
 Square ID
 YT
 YT



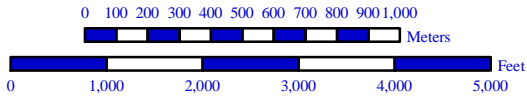


US Nat'l Grid
 Zone = 15S
 100,000-m
 Square ID
YT
YT





US Nat'l Grid
 Zone = 15S
 100,000-m
 Square ID
 YT
 YT



90°35'0"W

90°34'0"W

90°33'0"W

24

25

26

27

28

37°40'

40

96

37°40'

33°46'0"N

33°46'0"N

39

39

39

24

25

26

27

28

38

38

38

33°45'0"N

33°45'0"N

37

37

37

24

25

26

27

28

36

36

36

33°44'0"N

33°44'0"N

35

35

35

724000m E

25

26

27

28

90°35'0"W

90°34'0"W

90°33'0"W

US Nat'l Grid
Zone = 15S

100,000-m
Square ID

YT
YT

0 100 200 300 400 500 600 700 800 900 1,000

Meters

0 1,000 2,000 3,000 4,000 5,000

Feet

90°32'0"W

90°31'0"W

90°30'0"W

28

29

30

31

32

3740

3740

33°46'0"N

33°46'0"N

39

39

38

38

33°45'0"N

33°45'0"N

37

37

33°44'0"N

33°44'0"N

36

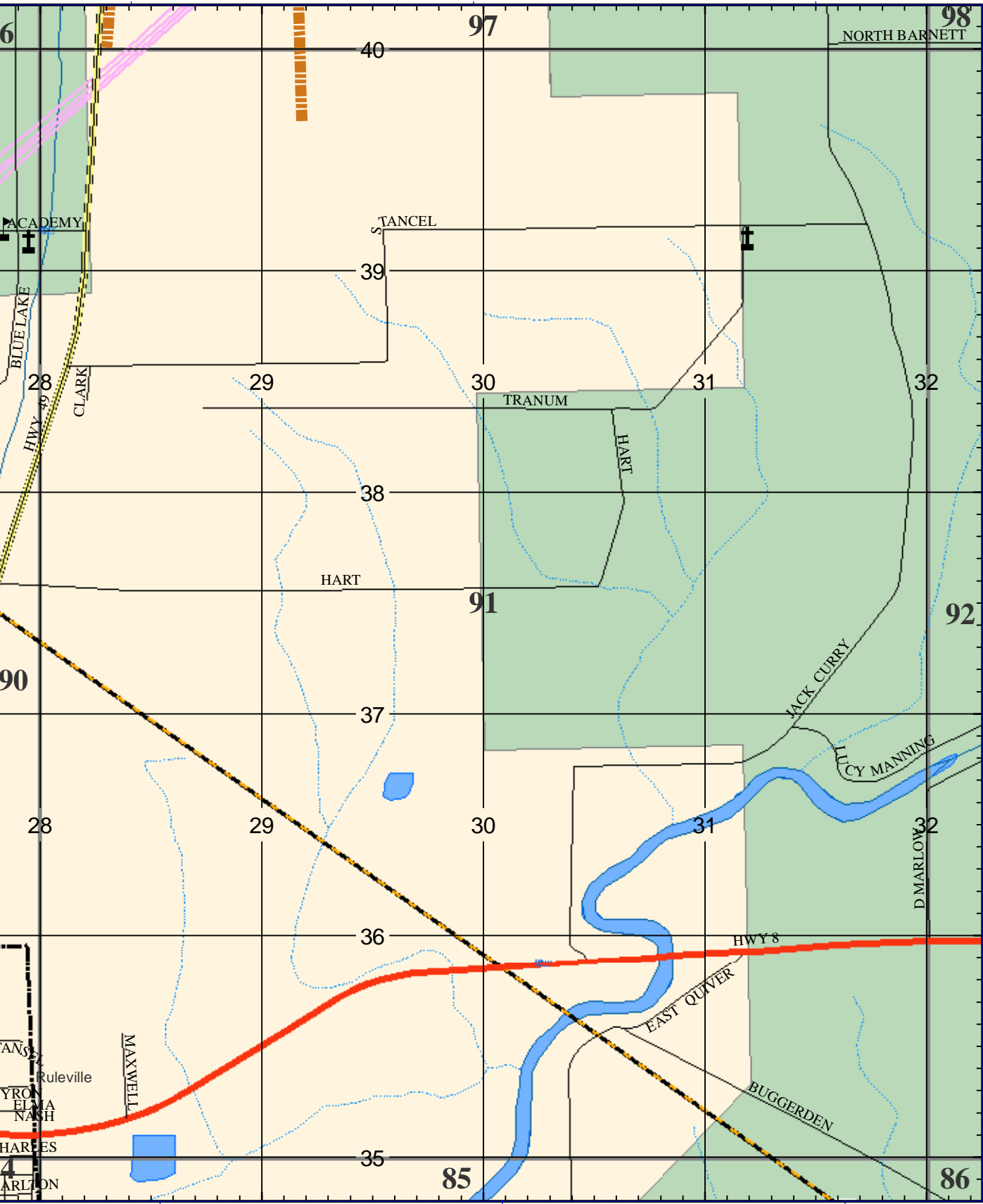
36

3735000m N

33°44'0"N

35

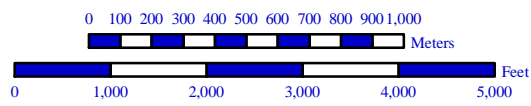
35



US Nat'l Grid
Zone = 15S

100,000-m
Square ID

YT
YT



90°29'0"W

90°28'0"W

90°27'0"W

32

33

34

35

36

37°40'

37°40'

33°46'0"N

33°46'0"N

39

39

33°45'0"N

33°45'0"N

38

38

37

37

33°44'0"N

33°44'0"N

36

36

35

35

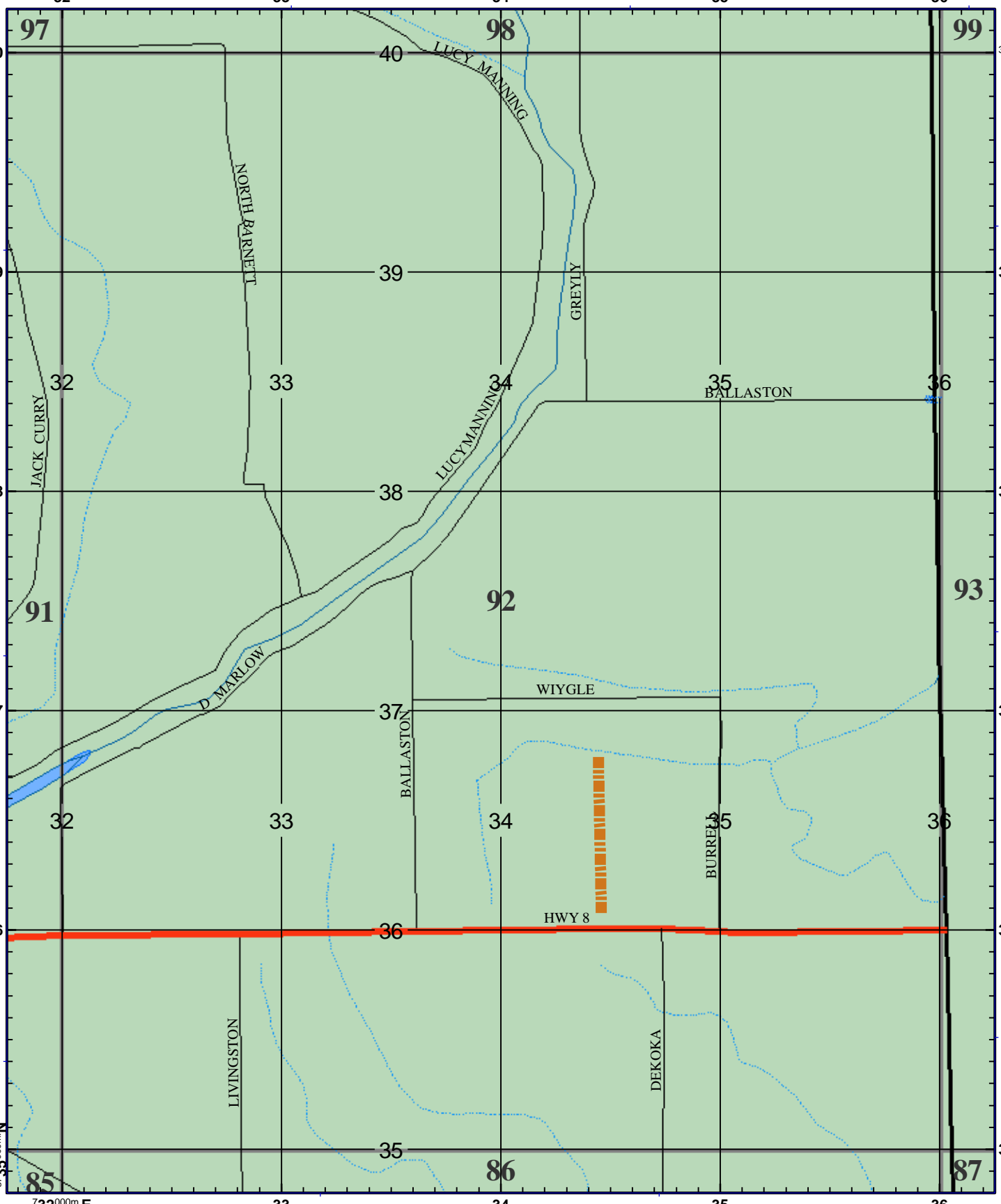
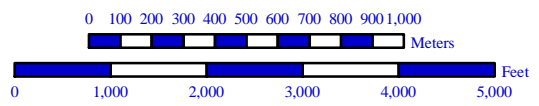
37°35'000m N

732000m E

90°29'0"W

90°28'0"W

US Nat'l Grid
Zone = 15S
100,000-m
Square ID
YT
YT



90°27'0"W

90°26'0"W

90°25'0"W

36

37

38

39

40

98

99

37 40

37 40

33°46'0"N

33°46'0"N

39

39

36

37

38

39

40

38

38

33°45'0"N

33°45'0"N

37

37

92

93

36

37

38

39

40

36

36

33°44'0"N

33°44'0"N

37 35

35

86

87

736000m E

37

38

39

40

90°27'0"W

90°26'0"W

90°25'0"W

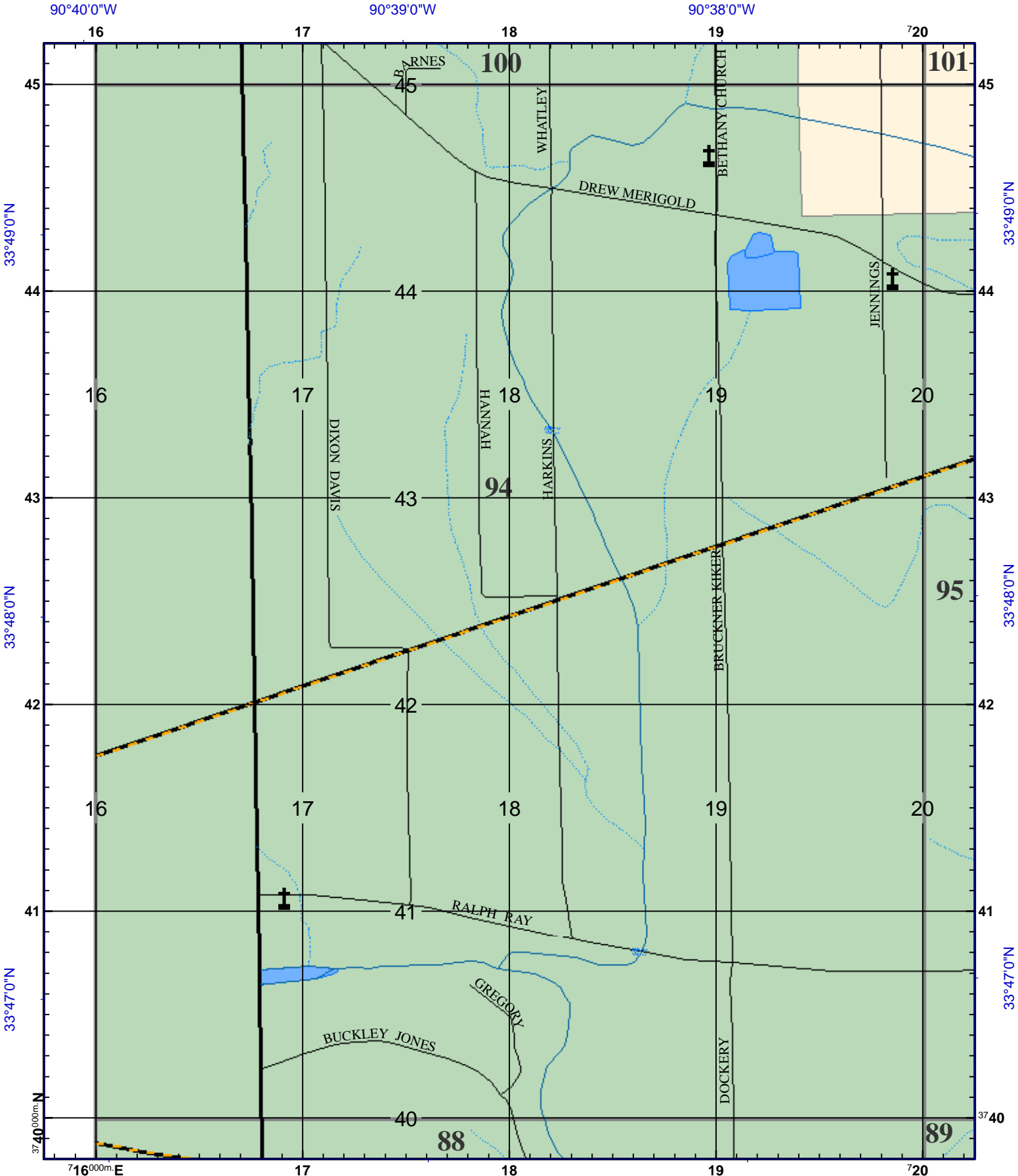
US Nat'l Grid
Zone = 15S

100,000-m
Square ID

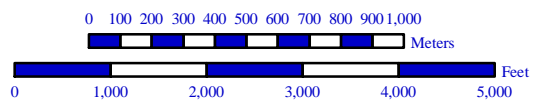
YT
YT

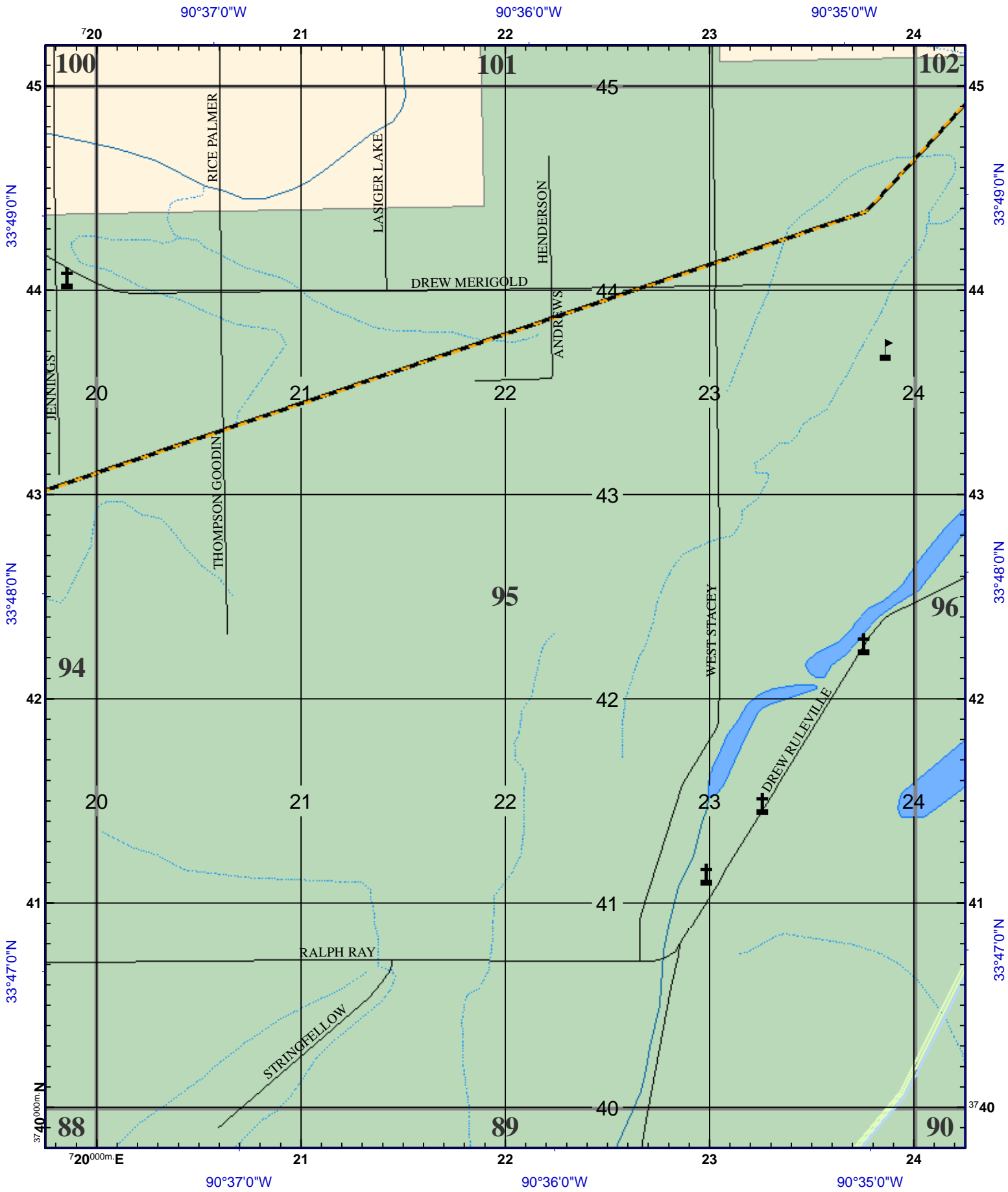
0 100 200 300 400 500 600 700 800 900 1,000



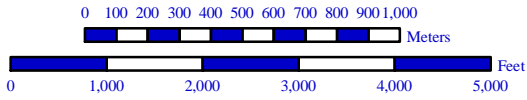


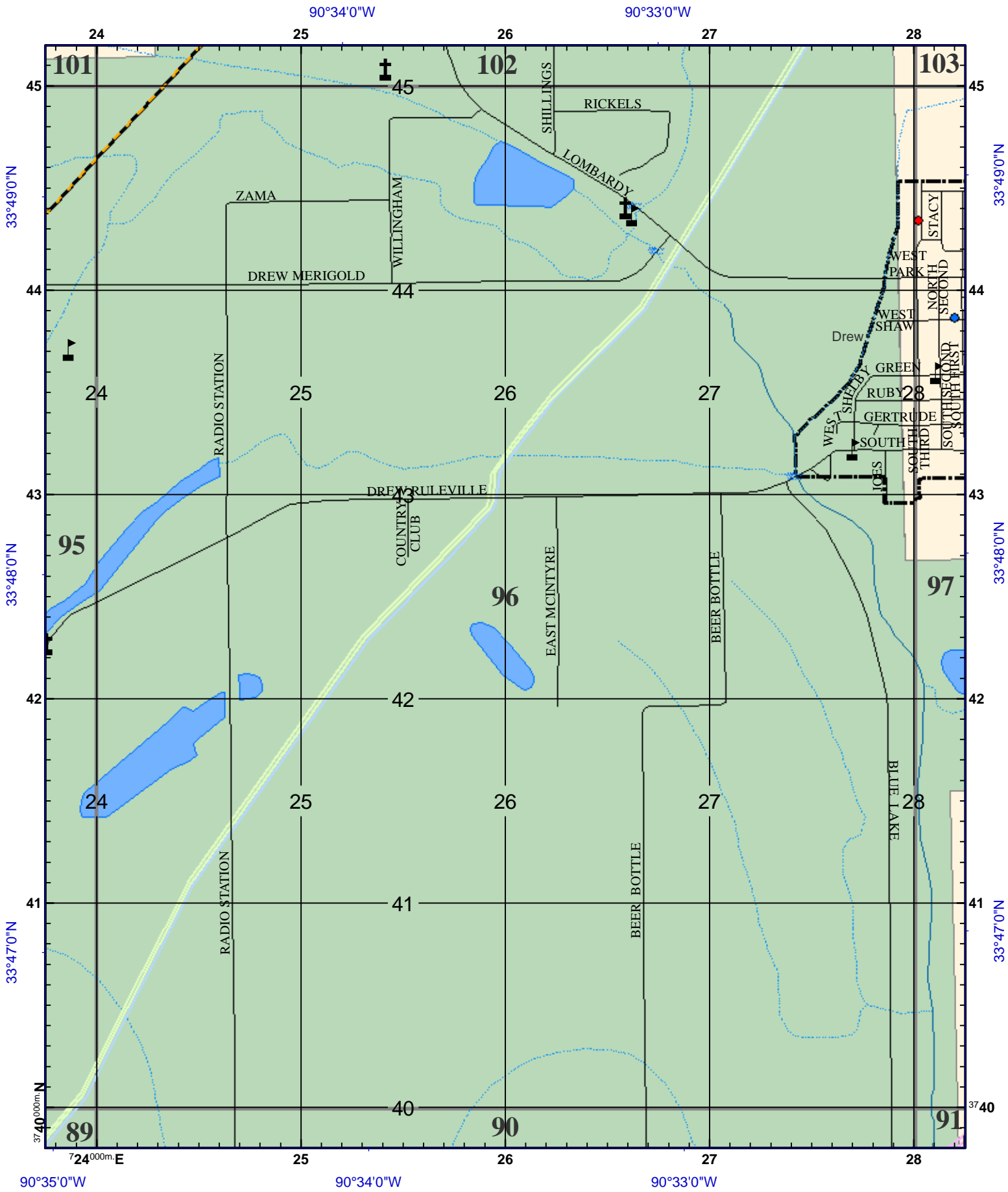
US Nat'l Grid
 Zone = 15S
 100,000-m
 Square ID
YT
YT





US Nat'l Grid
 Zone = 15S
 100,000-m
 Square ID
YT
YT



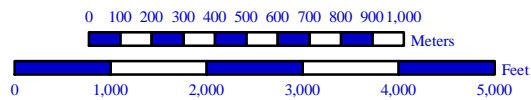


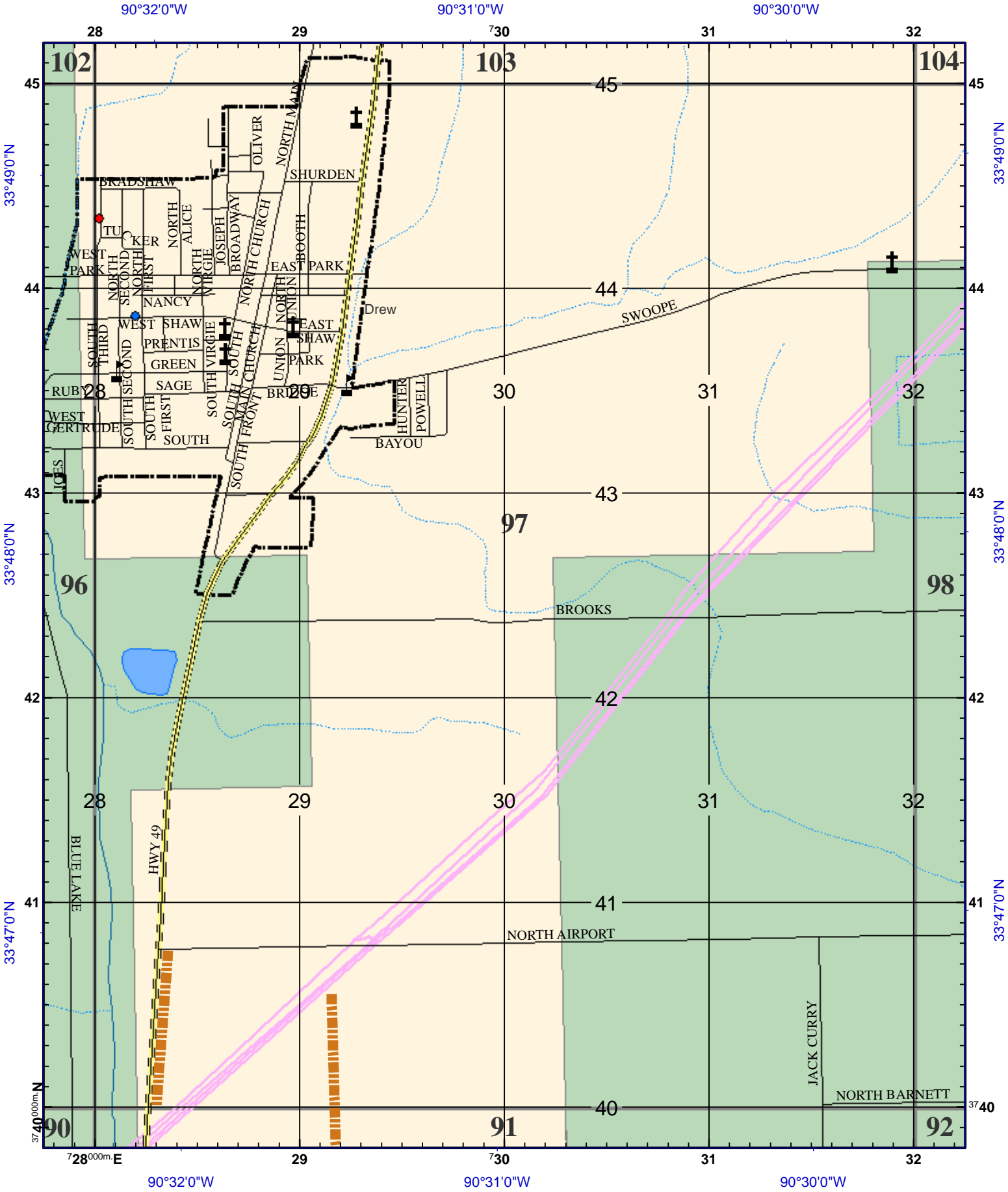
90°35'0"W

90°34'0"W

90°33'0"W

US Nat'l Grid
Zone = 15S
100,000-m
Square ID
YT
YT





90°32'0"W

90°31'0"W

90°30'0"W

28

29

30

31

32

33°49'0"N

33°49'0"N

33°48'0"N

33°48'0"N

33°47'0"N

33°47'0"N

33°46'0"N

33°46'0"N

33°45'0"N

33°45'0"N

33°44'0"N

33°44'0"N

33°43'0"N

33°43'0"N

33°42'0"N

33°42'0"N

33°41'0"N

33°41'0"N

33°40'0"N

33°40'0"N

728000m E

29

30

31

32

90°32'0"W

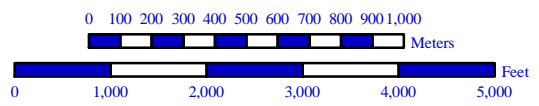
90°31'0"W

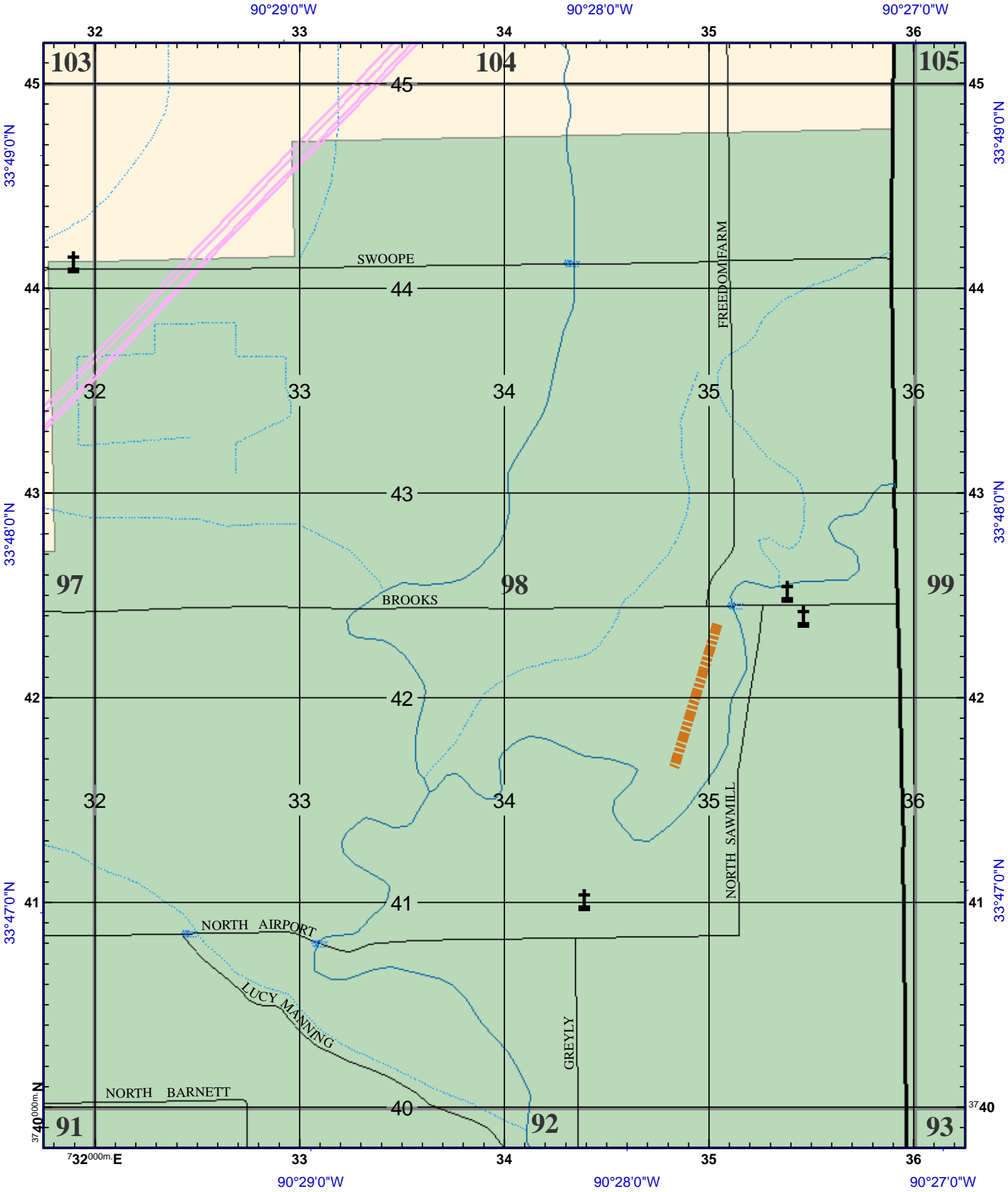
90°30'0"W

US Nat'l Grid
Zone = 15S

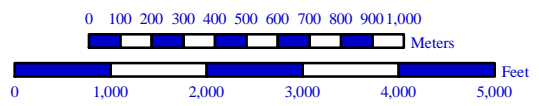
100,000-m
Square ID

YT
YT





US Nat'l Grid
 Zone = 15S
 100,000-m
 Square ID
YT
YT



90°27'0"W

90°26'0"W

90°25'0"W

36

37

38

39

40

104

105

45

45

45

33°49'0"N

33°49'0"N

44

44

44

33°48'0"N

33°48'0"N

43

43

43

98

BROCKS

99

42

42

42

33°47'0"N

33°47'0"N

41

41

41

37°40'00m N

92

93

40

40

736000m E

90°27'0"W

90°26'0"W

90°25'0"W

37

38

39

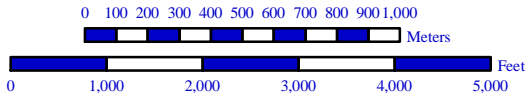
40

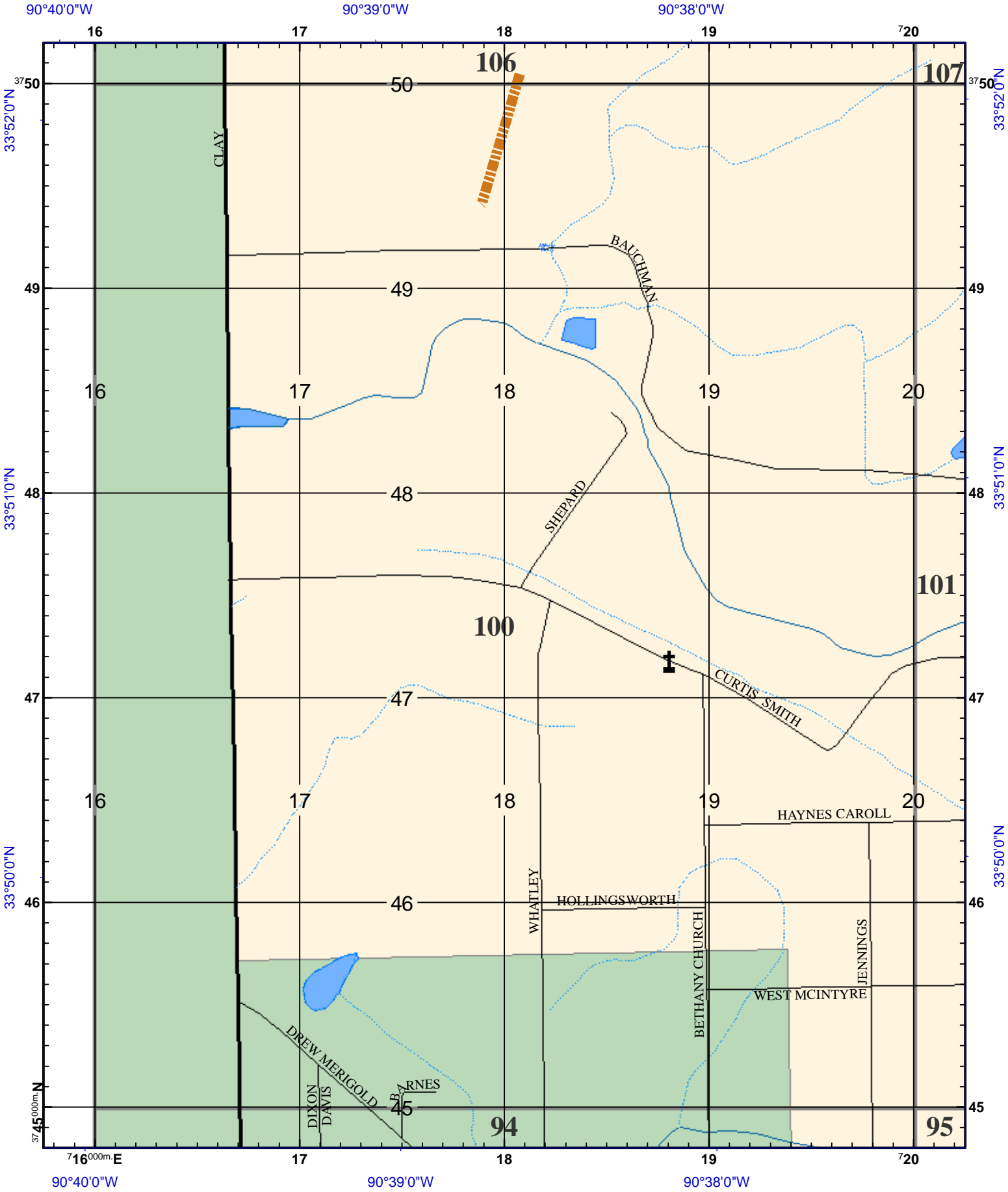
740

US Nat'l Grid
Zone = 15S

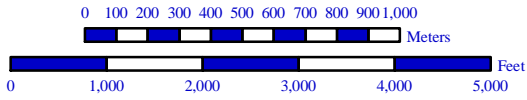
100,000-m
Square ID

YT
YT





US Nat'l Grid
 Zone = 15S
 100,000-m
 Square ID
 YT
 YT



90°34'0"W

90°33'0"W

90°32'0"W

24

25

26

27

28

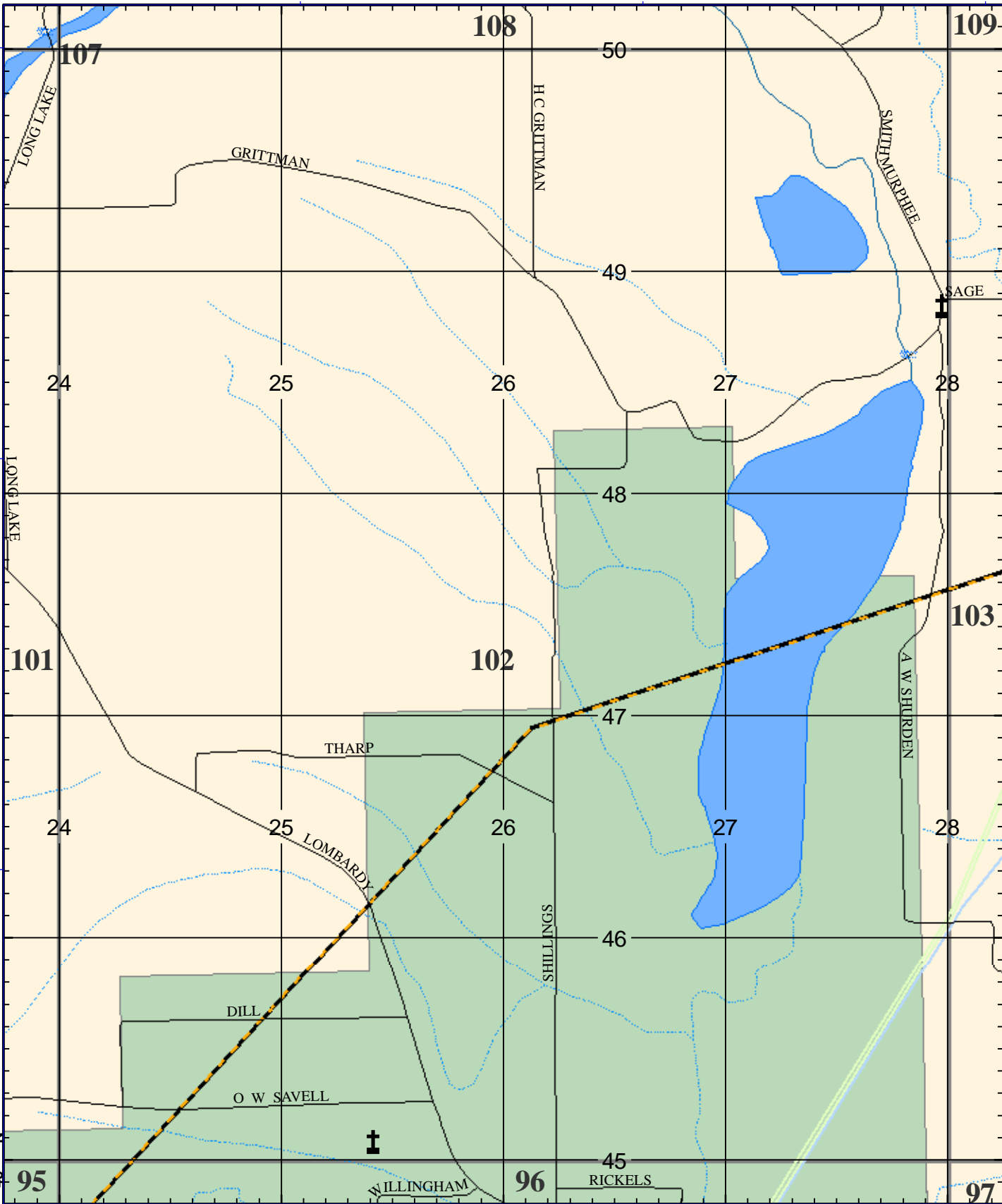
33°52'0"N

37 50

107

108

109



33°51'0"N

37 50

24

25

26

27

28

48

48

101

102

103

47

47

24

25

26

27

28

33°50'0"N

37 50

46

46

37 45

45

724000m E

25

26

27

28

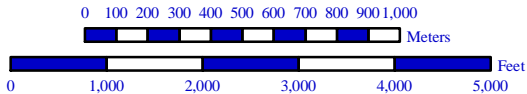
90°34'0"W

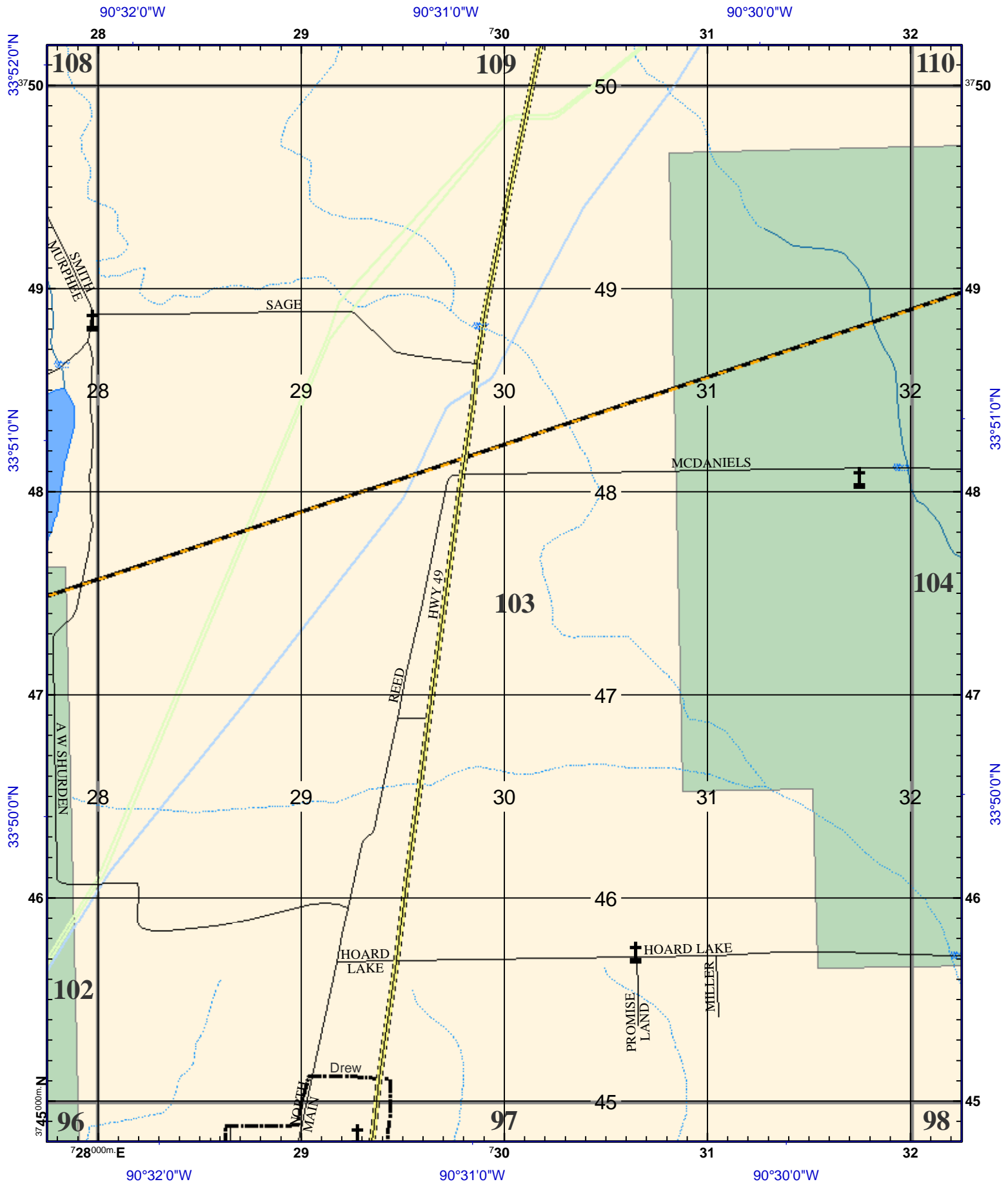
90°33'0"W

US Nat'l Grid
Zone = 15S

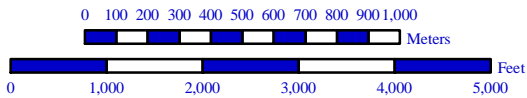
100,000-m
Square ID

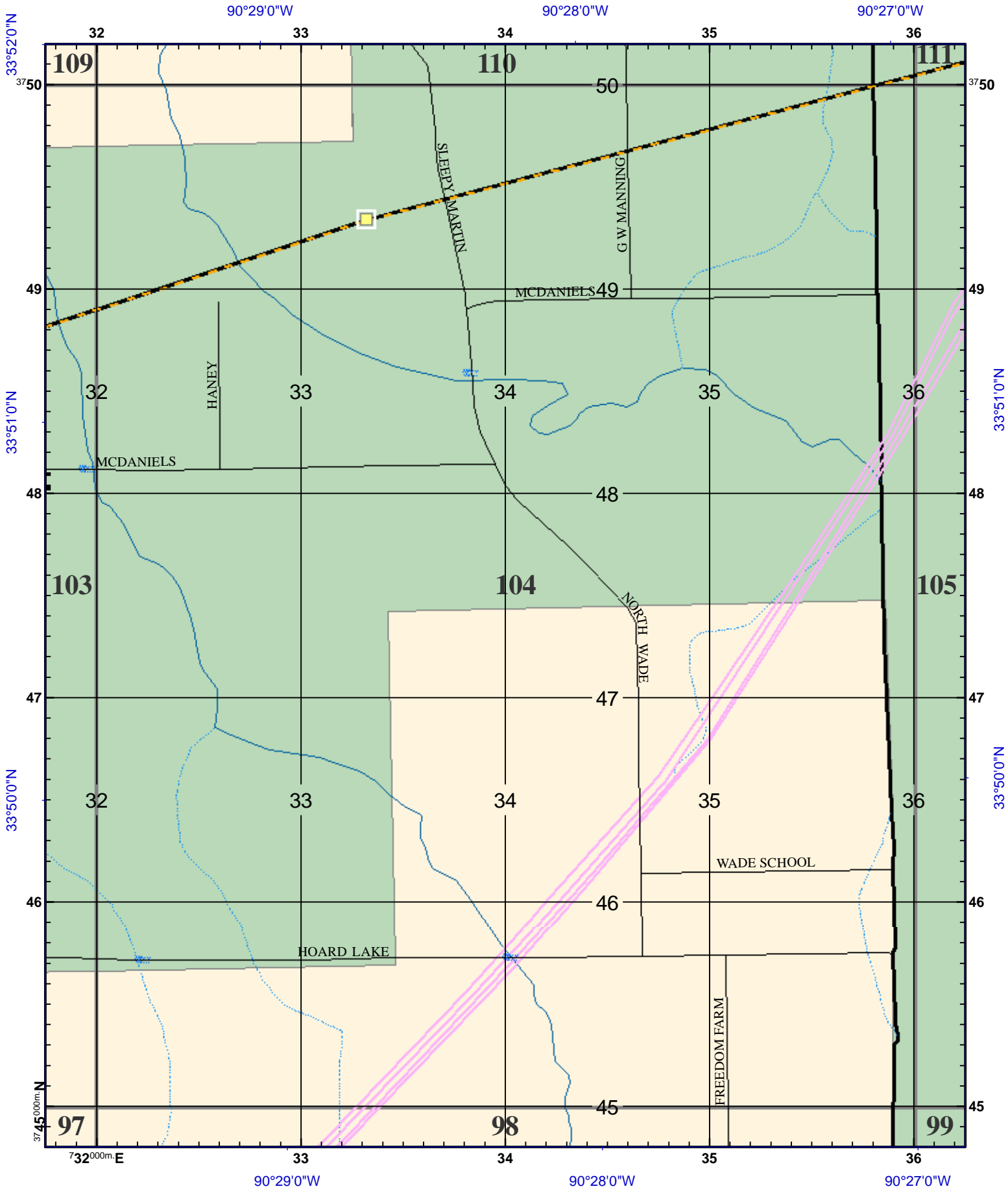
YT
YT





US Nat'l Grid
 Zone = 15S
 100,000-m
 Square ID
 YT
 YT





33°52'0"N
37°50'
33°51'0"N
49
33°50'0"N
48
33°50'0"N
47
33°50'0"N
46
37°45'000m N
45

90°29'0"W

90°28'0"W

90°27'0"W

32

33

34

35

36

109

110

111

50

37°50'

SLEEPY MARTIN

G W MANNING

MCDANIELS 49

HANEY

32

33

34

35

36

MCDANIELS

48

48

103

104

105

NORTH WADE

47

47

32

33

34

35

36

WADE SCHOOL

46

46

HOARD LAKE

FREEDOM FARM

37°45'000m N

45

97

98

99

732000m E

33

34

35

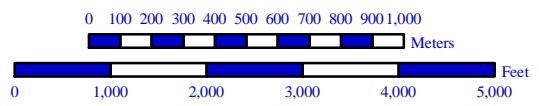
36

90°29'0"W

90°28'0"W

90°27'0"W

US Nat'l Grid
Zone = 15S
100,000-m
Square ID
YT
YT



90°27'0"W

90°26'0"W

90°25'0"W

36

37

38

39

40

3750

3750

49

49

49

33°51'10"N

33°51'10"N

48

48

48

104

36

37

38

39

40

47

47

47

33°50'0"N

33°50'0"N

36

37

38

39

40

46

46

46

WADE
SCHOOL

HOARD
LAKE

3745

3745

736000m E

37

38

39

40

90°27'0"W

90°26'0"W

90°25'0"W

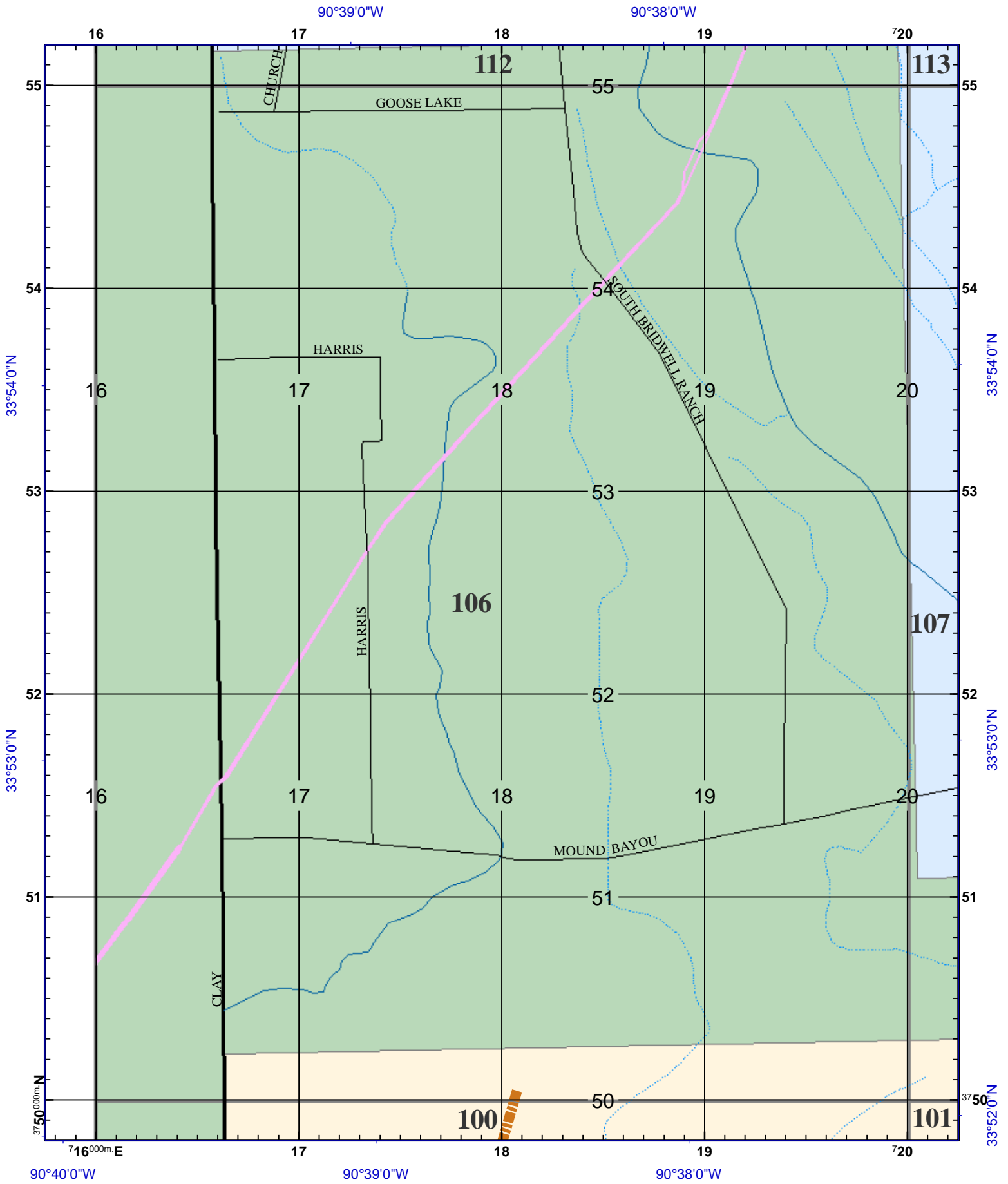
US Nat'l Grid
Zone = 15S

100,000-m
Square ID

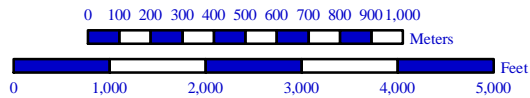
YT
YT

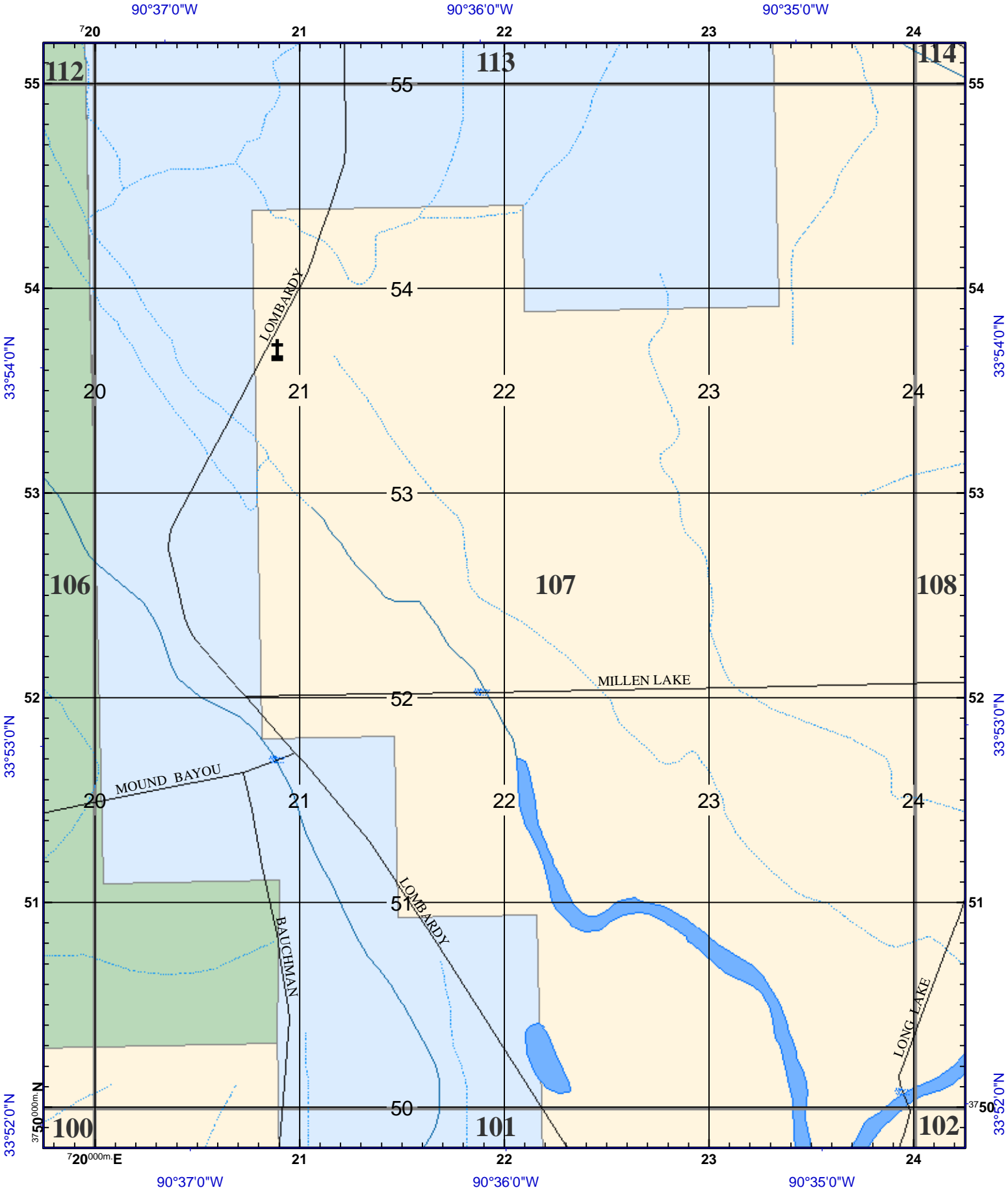
0 100 200 300 400 500 600 700 800 900 1,000



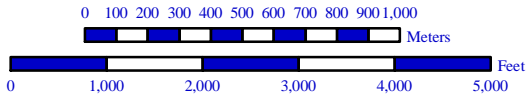


US Nat'l Grid
 Zone = 15S
 100,000-m
 Square ID
 YT
 YT





US Nat'l Grid
 Zone = 15S
 100,000-m
 Square ID
 YT
 YT



90°34'0"W

90°33'0"W

90°32'0"W

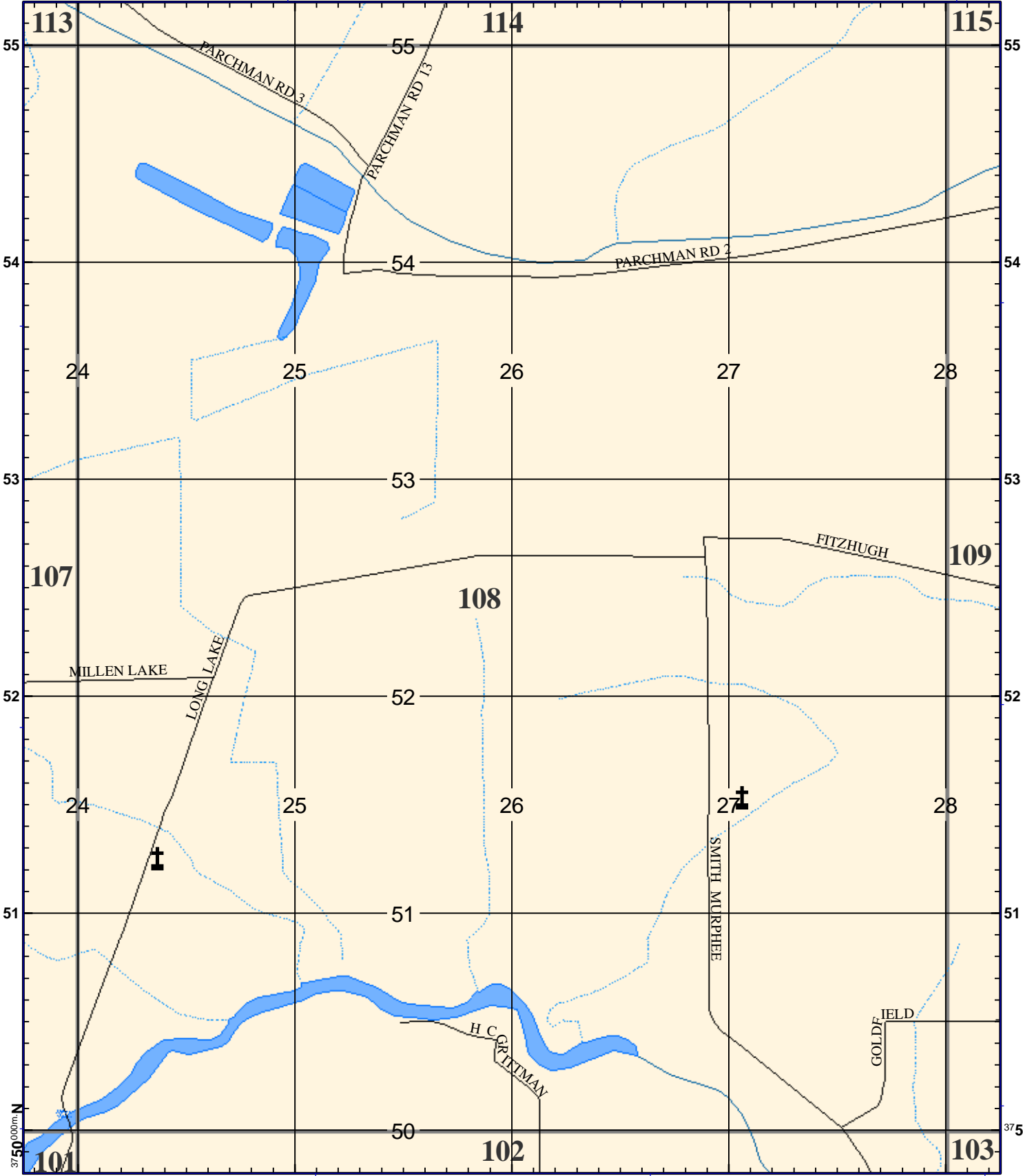
24

25

26

27

28



33°54'0"N

33°54'0"N

33°53'0"N

33°53'0"N

33°52'0"N

33°52'0"N

724000m E

90°34'0"W

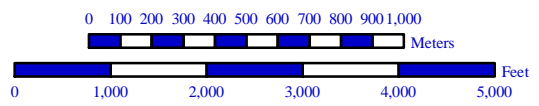
90°33'0"W

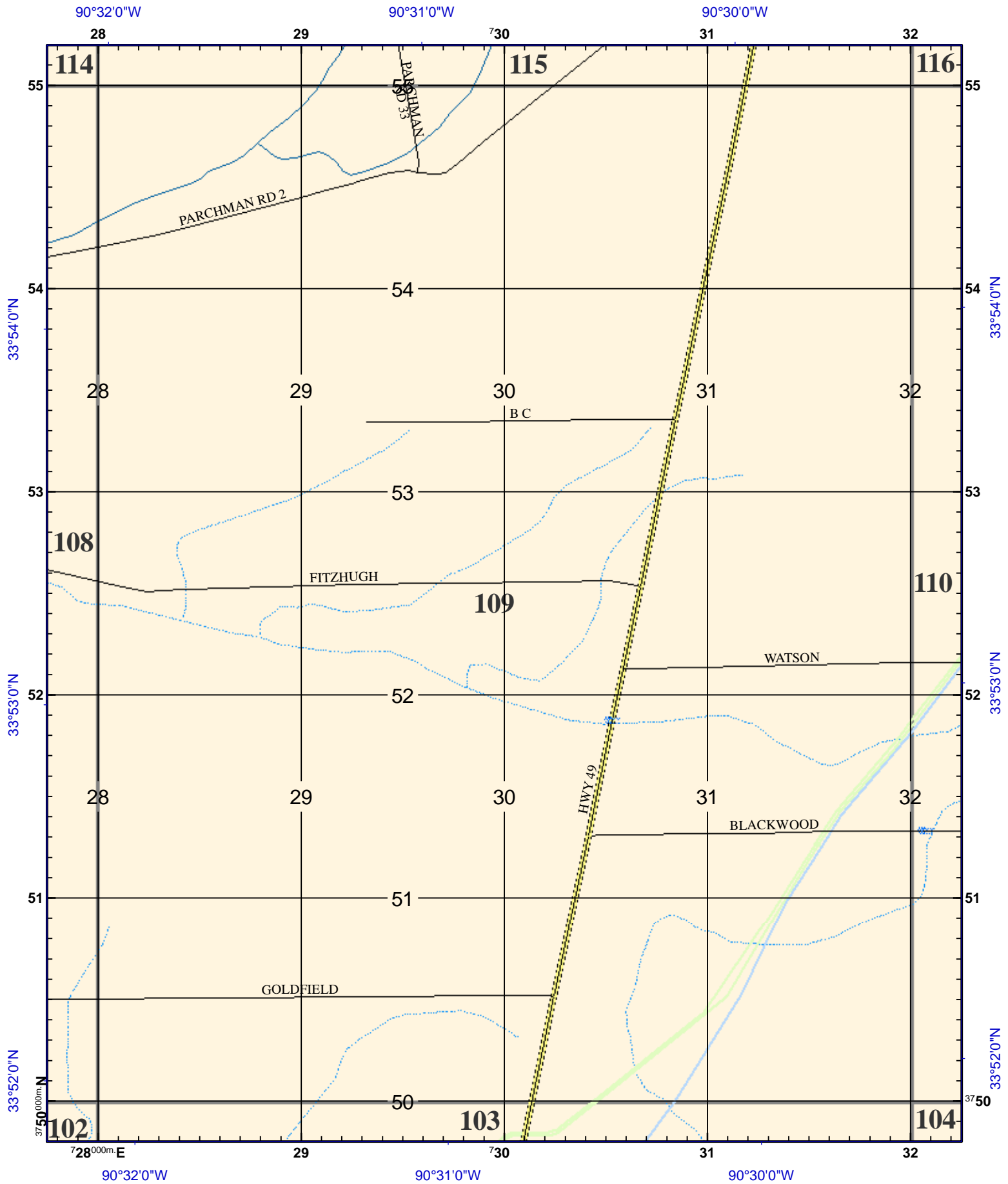
90°32'0"W

US Nat'l Grid
Zone = 15S

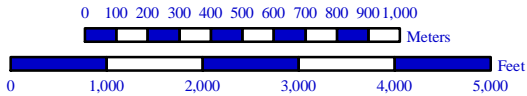
100,000-m
Square ID

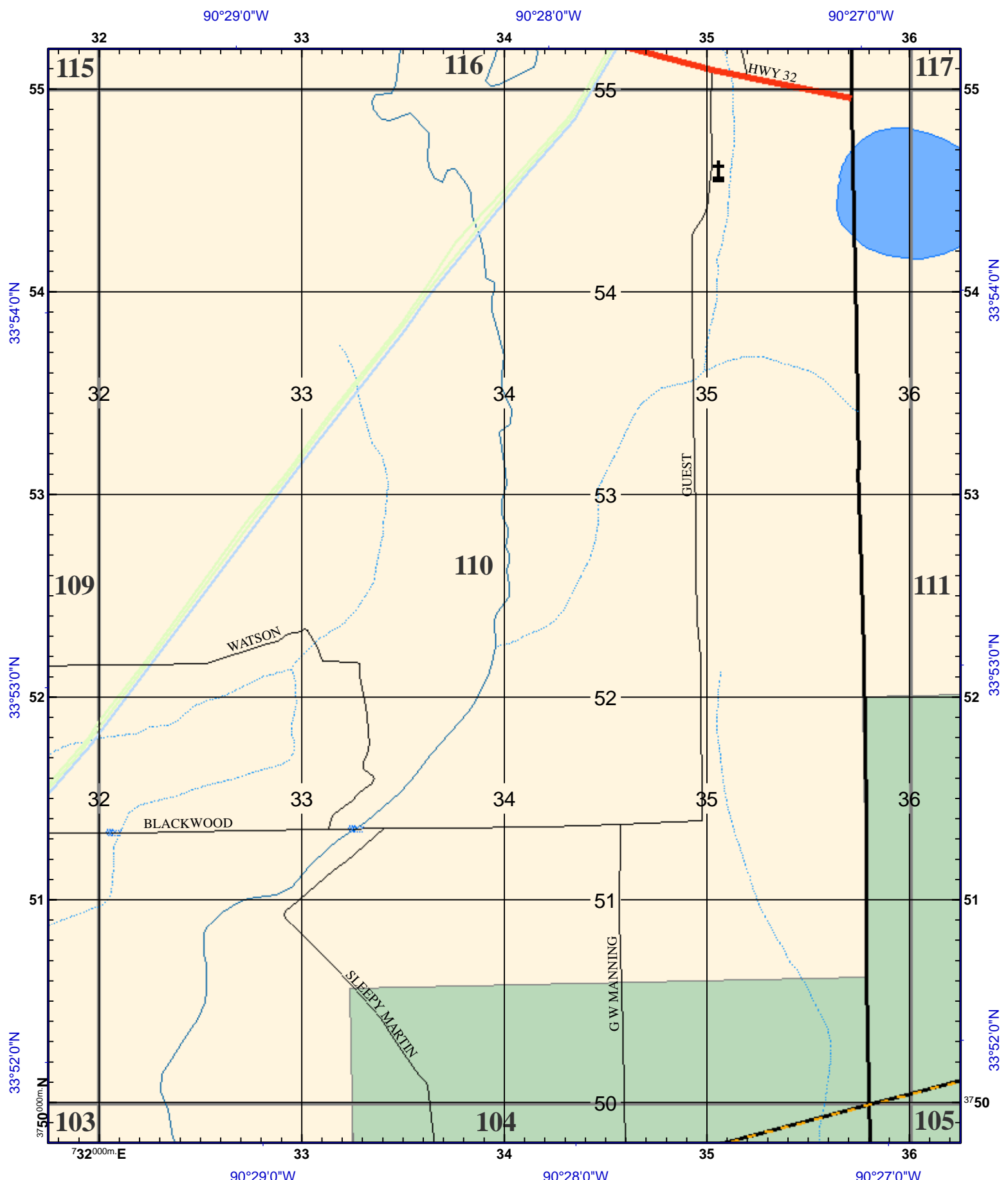
YT
YT



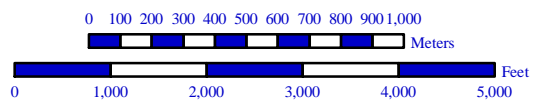


US Nat'l Grid
 Zone = 15S
 100,000-m
 Square ID
YT
YT





US Nat'l Grid
 Zone = 15S
 100,000-m
 Square ID
 YT
 YT



90°27'0"W

90°26'0"W

90°25'0"W

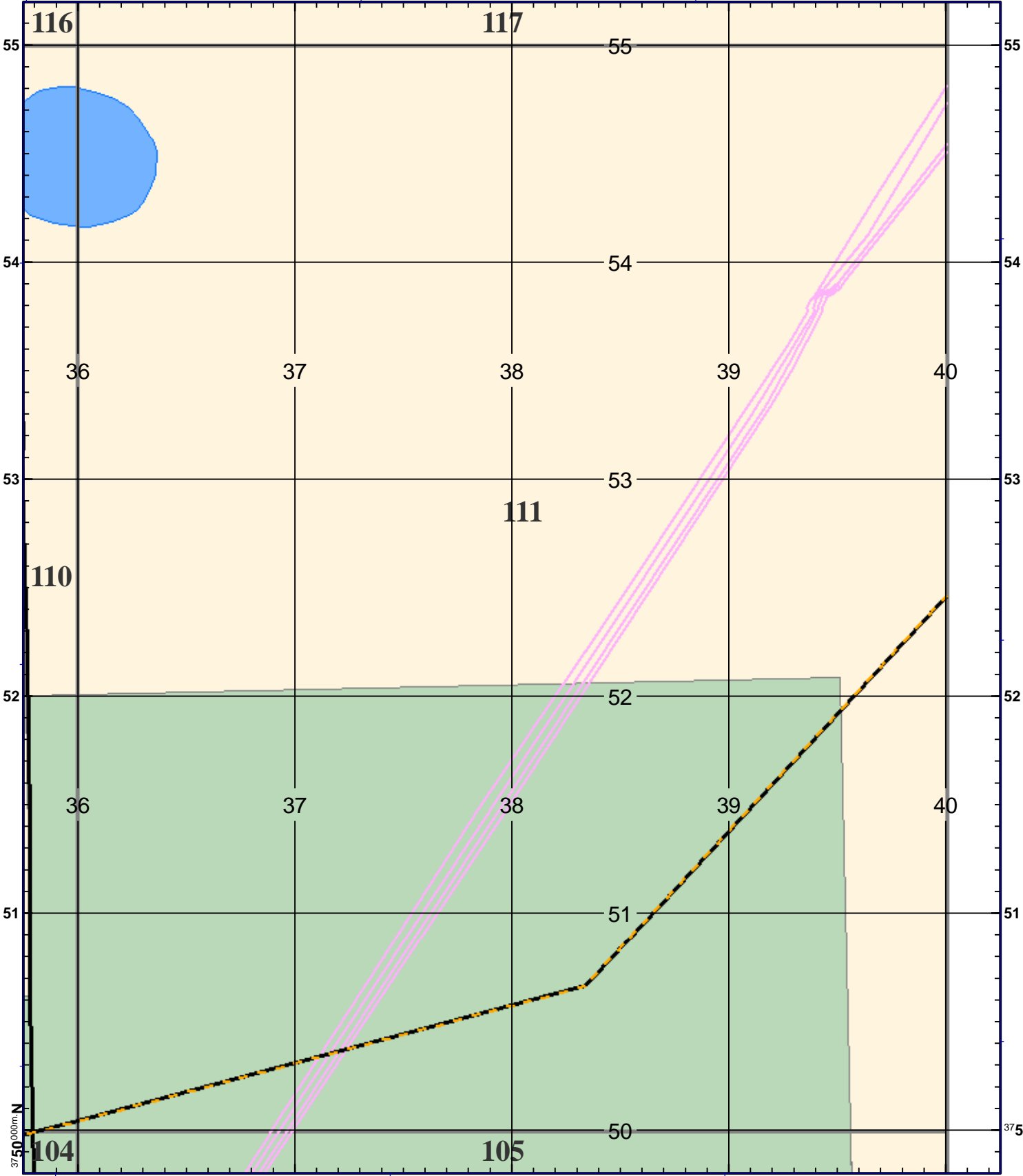
36

37

38

39

40



33°54'0"N
33°53'0"N
33°52'0"N

33°54'0"N
33°53'0"N
33°52'0"N

3750000m N

736000m E

90°27'0"W

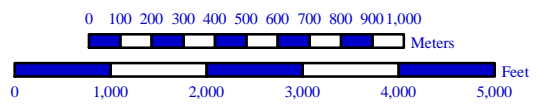
90°26'0"W

90°25'0"W

US Nat'l Grid
Zone = 15S

100,000-m
Square ID

YT
YT



90°39'0"W

90°38'0"W

90°37'0"W

16

17

18

19

20

37°60'

37°60'

33°57'0"N

33°57'0"N

59

59

16

17

18

19

20

58

58

33°56'0"N

33°56'0"N

57

57

16

17

18

19

20

56

56

33°55'0"N

33°55'0"N

55

55

716^{000m}E

17

18

19

20

90°39'0"W

90°38'0"W

118

119

60

HUSHPUCKENA

SHELBY

59

112

58

113

57

JOHNSON

NORTH BRIDWELL RANCH

16

17

18

19

20

56

SOUTH BRIDWELL RANCH

55

GOOSE LAKE

106

107

CHURCH

0 100 200 300 400 500 600 700 800 900 1,000

Meters

0 1,000 2,000 3,000 4,000 5,000

Feet

US Nat'l Grid
Zone = 15S

100,000-m
Square ID

YT
YT

90°37'0"W

90°36'0"W

90°35'0"W

20

21

22

23

24

37°60'

37°60'

33°57'0"N

33°57'0"N

59

59

58

58

33°56'0"N

33°56'0"N

57

57

56

56

33°55'0"N

33°55'0"N

55

55

720000m E

21

22

23

24

90°37'0"W

90°36'0"W

90°35'0"W

118

119

120

112

113

114

106

107

108

SHELBY

LOMBARDY

PARCHMAN RD 20

PARCHMAN RD 52

PARCHMAN RD 1

PARCHMAN RD 16

PARCHMAN RD 3

PARCHMAN RD 9

60

59

58

57

56

55

0 100 200 300 400 500 600 700 800 900 1,000

Meters

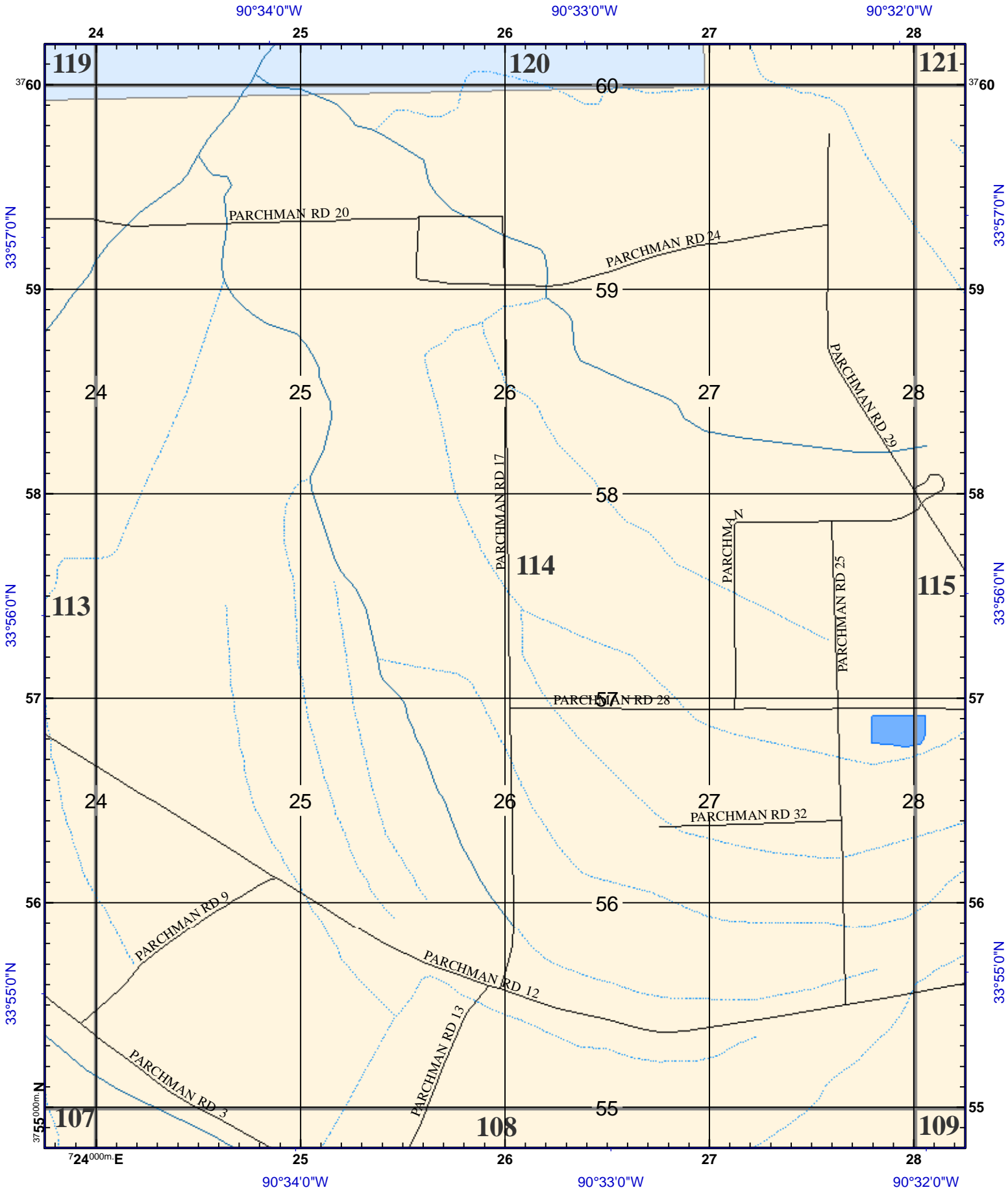
0 1,000 2,000 3,000 4,000 5,000

Feet

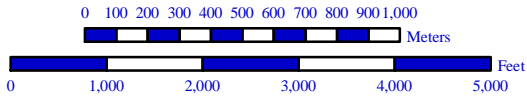
US Nat'l Grid
Zone = 15S

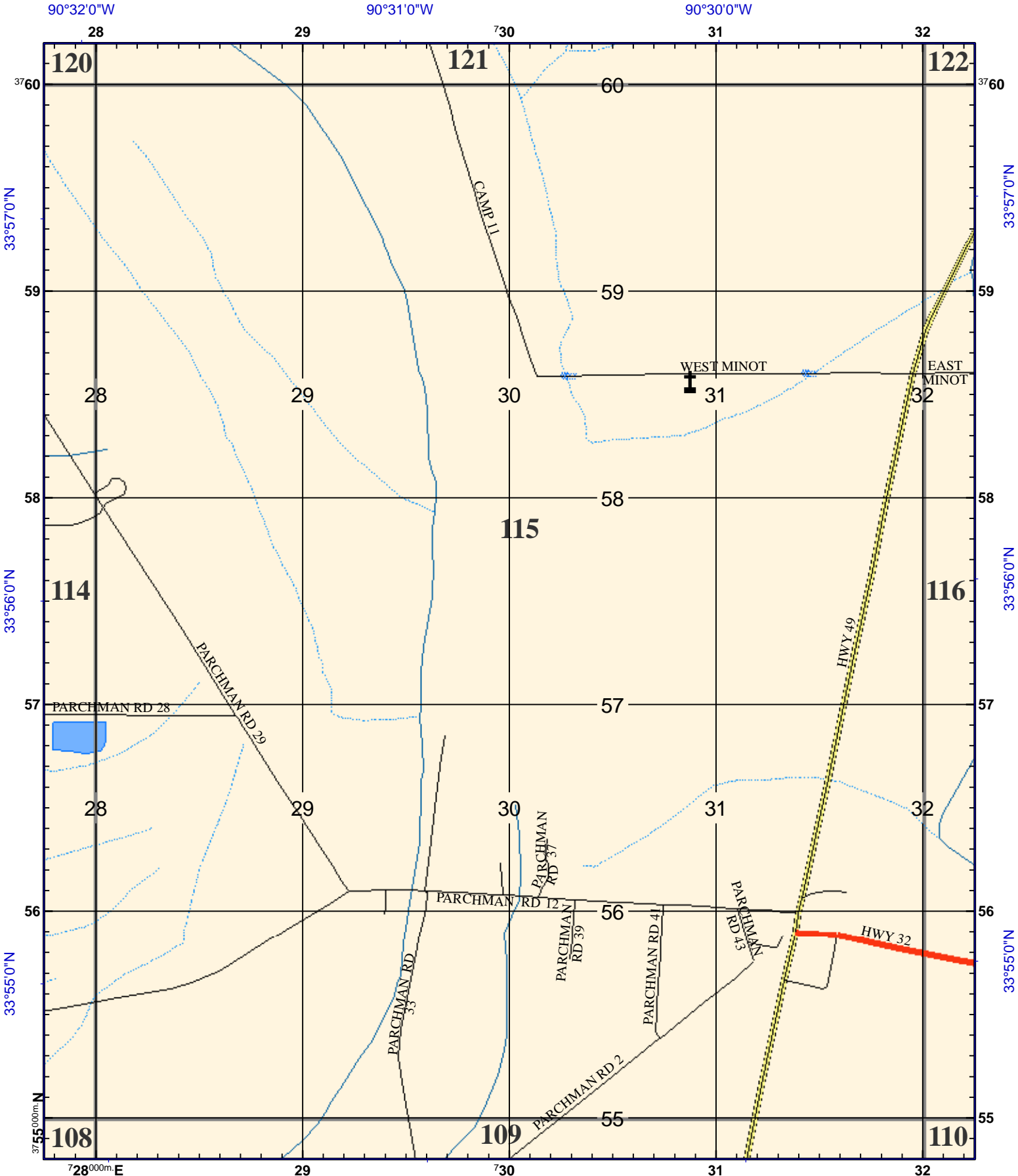
100,000-m
Square ID

YT
YT

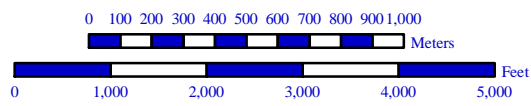


US Nat'l Grid
 Zone = 15S
 100,000-m
 Square ID
YT
YT





US Nat'l Grid
Zone = 15S
100,000-m
Square ID
YT
YT



90°29'0"W

90°28'0"W

90°27'0"W

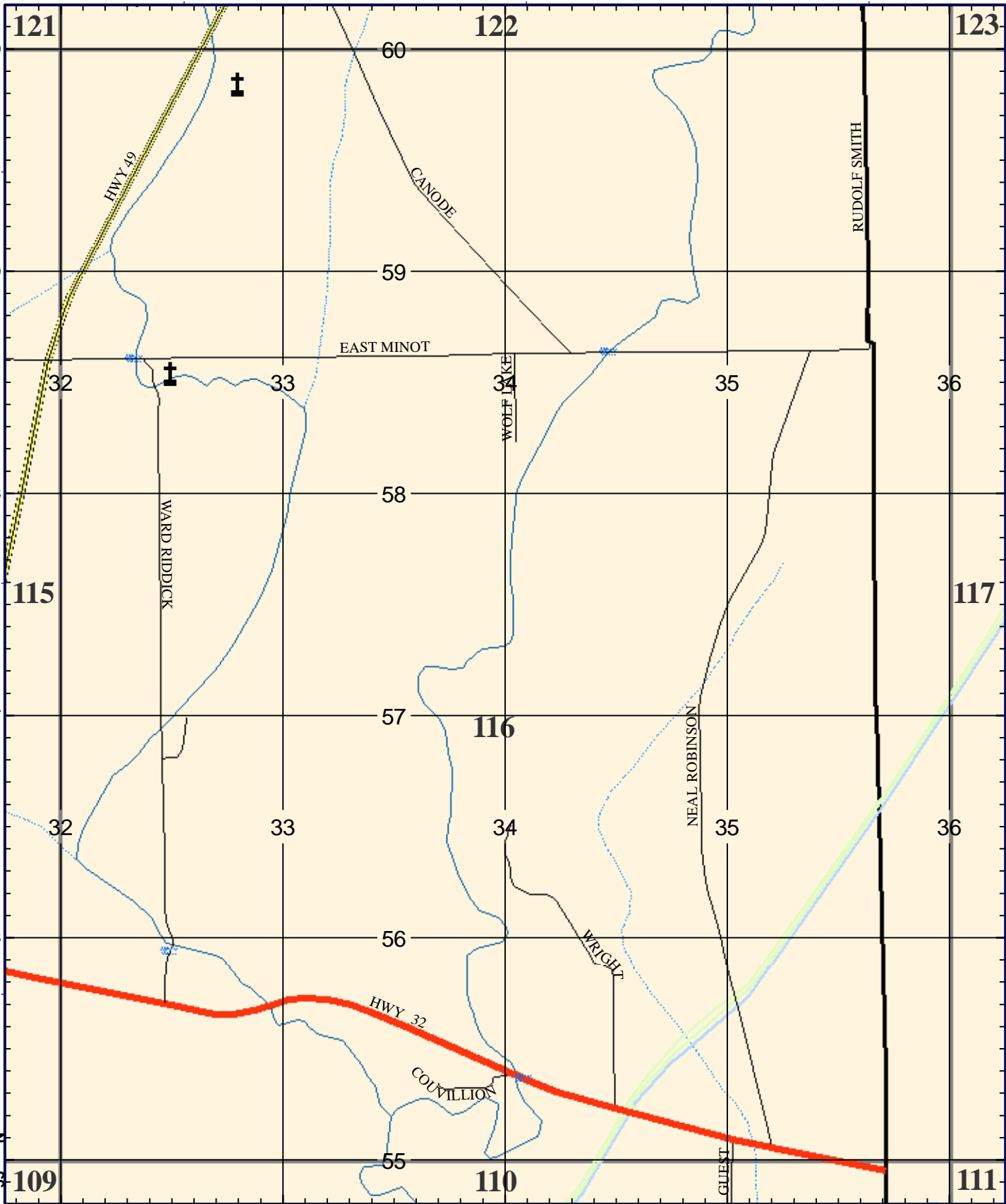
32

33

34

35

36



33°57'0"N

33°57'0"N

33°56'0"N

33°56'0"N

33°55'0"N

33°55'0"N

3755000m N

732000m E

90°29'0"W

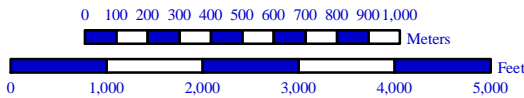
90°28'0"W

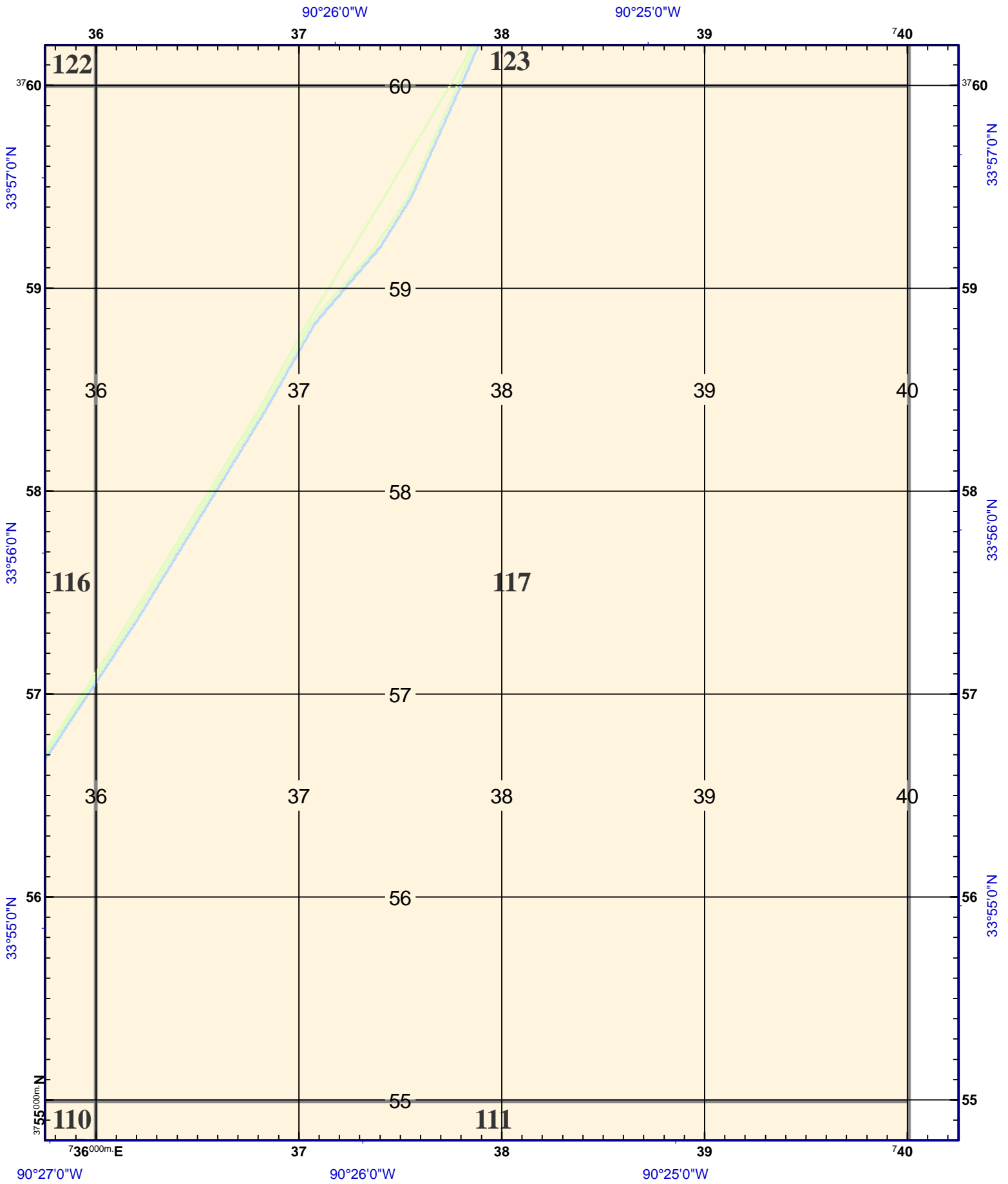
90°27'0"W

US Nat'l Grid
Zone = 15S

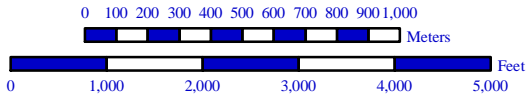
100,000-m
Square ID

YT
YT





US Nat'l Grid
 Zone = 15S
 100,000-m
 Square ID
 YT
 YT



90°39'0"W

90°38'0"W

90°37'0"W

16

17

18

19

20

65

65

65

34°0'0"N

34°0'0"N

64

64

64

16

17

18

19

20

63

63

63

33°59'0"N

33°59'0"N

119

118

62

62

62

NORTH BLACK BAYOU

16

17

18

19

20

61

61

61

33°58'0"N

33°58'0"N

HUSHPUCKENA

60

60

60

112

113

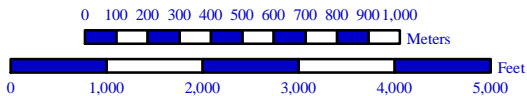
716000m E

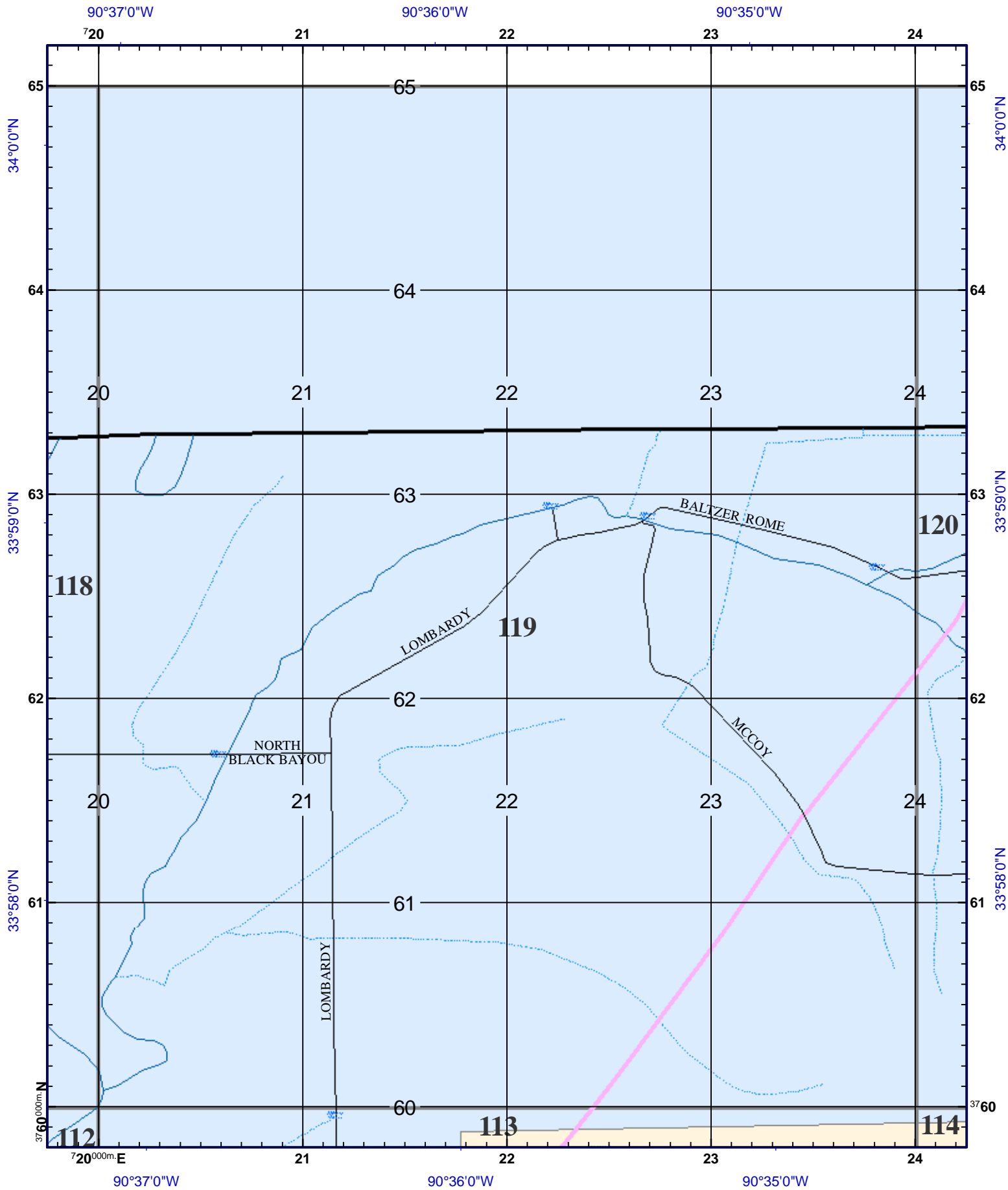
90°39'0"W

90°38'0"W

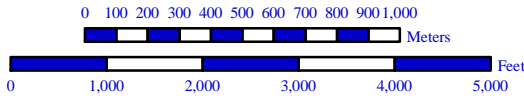
90°37'0"W

US Nat'l Grid
Zone = 15S
100,000-m
Square ID
YT
YT





US Nat'l Grid
 Zone = 15S
 100,000-m
 Square ID
YT
YT



90°34'0"W

90°33'0"W

90°32'0"W

24

25

26

27

28

34°0'0"N

34°0'0"N

65

65

65

64

64

64

24

25

26

27

28

33°59'0"N

33°59'0"N

63

63

63

119

120

121

BALTZER ROME

SAFLEY

JIM

JOHN
STEPHEN

62

62

62

24

25

26

27

28

33°58'0"N

33°58'0"N

61

61

61

MCCOY

60

60

60

37°60'0"N

37°60'0"N

113

114

115

724000m E

90°34'0"W

90°33'0"W

90°32'0"W

0 100 200 300 400 500 600 700 800 900 1,000

Meters

0 1,000 2,000 3,000 4,000 5,000

Feet

US Nat'l Grid
Zone = 15S

100,000-m
Square ID

YT
YT

90°32'0"W

90°31'0"W

90°30'0"W

28

29

30

31

32

34°0'0"N

34°0'0"N

65

65

65

64

64

64

28

29

30

31

32

33°59'0"N

33°59'0"N

63

63

63

120

SAFEX

121

122

CLAYRIDGE

62

62

62

28

29

30

31

32

33°58'0"N

33°58'0"N

61

61

61

BALTZERROME

CAMP 11

BLACKWELL

MAIN

60

60

60

114

115

116

728000m E

29

30

31

32

90°32'0"W

90°31'0"W

90°30'0"W

US Nat'l Grid
Zone = 15S

100,000-m
Square ID

YT
YT

0 100 200 300 400 500 600 700 800 900 1,000

Meters

0 1,000 2,000 3,000 4,000 5,000

Feet

90°29'0"W

90°28'0"W

90°27'0"W

32

33

34

35

36

34°0'0"N

65

65

34°0'0"N

65

33°59'0"N

63

63

33°59'0"N

63

33°58'0"N

62

62

33°58'0"N

62

33°57'0"N

61

61

33°57'0"N

61

33°56'0"N

60

60

33°56'0"N

60

732000m E

90°29'0"W

90°28'0"W

90°27'0"W

36

115

116

117

121

122

123

CLAYRIDGE

HWY 49

BALTZER ROME

PATTERSON

CARR

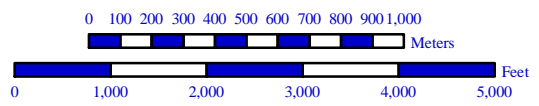
MAIN

MARY

CANODE

RUDOLF SMITH

US Nat'l Grid
Zone = 15S
100,000-m
Square ID
YT
YT



90°26'0"W

90°25'0"W

90°24'0"W

36

37

38

39

40

34°0'0"N

65

65

65

64

64

64

33°59'0"N

36

37

38

39

40

33°59'0"N

63

63

63

122

123

62

62

62

33°58'0"N

36

37

38

39

40

33°58'0"N

61

61

61

37°0'00m N

116

60

117

60

736000m E

37

38

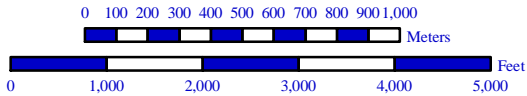
39

40

90°26'0"W

90°25'0"W

US Nat'l Grid
Zone = 15S
100,000-m
Square ID
YT
YT



1 - 271 A W SHURDEN RD, Unincorporated: 102, 103
1 - 15 ABNEY RD, Unincorporated: 15
17 - 173 ABNEY RD, Unincorporated: 15, 24
101 - 225 ACADEMY DR, Indianola: 34
227 - 299 ACADEMY DR, Indianola: 34
1 - 77 ACADEMY RD, Unincorporated: 90
79 - 149 ACADEMY RD, Unincorporated: 90
151 - 169 ACADEMY RD, Unincorporated: 90, 91
0 - 0 ADAIR AVE, Indianola: 34
428 - 420 ADAIR AVE, Indianola: 34
1 - 21 ADAIR RD, Unincorporated: 81
1 - 139 ADAMS RD, Unincorporated: 29, 30
141 - 193 ADAMS RD, Unincorporated: 30, 39
601 - 611 ADKINS DR, Indianola: 34
1 - 99 AINSWORTH RD, Unincorporated: 82, 83
701 - 729 AIRPORT RD, Indianola: 34
731 - 741 AIRPORT RD, Indianola: 34
743 - 769 AIRPORT RD, Indianola: 34
771 - 785 AIRPORT RD, Indianola: 34
787 - 827 AIRPORT RD, Indianola: 34
829 - 909 AIRPORT RD, Indianola: 34, 43
27 - 49 AIRPORT RD, Unincorporated: 43
51 - 189 AIRPORT RD, Unincorporated: 43
191 - 245 AIRPORT RD, Unincorporated: 43
911 - 1013 AIRPORT RD, Unincorporated: 43
1 - 31 AIRWAY CIR, Unincorporated: 43
33 - 61 AIRWAY CIR, Unincorporated: 43
1 - 35 AJ RILEY RD, Unincorporated: 55
0 - 0 ALEXANDER AVE, Indianola: 34
205 - 201 ALEXANDER AVE, Indianola: 34
299 - 211 ALEXANDER AVE, Indianola: 34
341 - 301 ALEXANDER AVE, Indianola: 34
399 - 343 ALEXANDER AVE, Indianola: 34
599 - 591 ALEXANDER AVE, Indianola: 34
1 - 37 ALFONSO LN, Unincorporated: 62
1401 - 1499 ALLEN RD, Unincorporated: 35
1 - 199 ALLENDALE RD, Unincorporated: 24
201 - 231 ALLENDALE RD, Unincorporated: 24, 25
0 - 0 ALLEY RD, Sunflower: 55
1 - 55 ANDREWS RD, Unincorporated: 95
111 - 121 ANN ST, Unincorporated: 122
0 - 0 ANTHONY AVE, Indianola: 34
1 - 125 ANTHONY RD, Unincorporated: 15, 24

140 - 100 AQUARIUS CIR, Indianola: 34
1 - 45 ARANT RD, Unincorporated: 72
1 - 199 ARBOR LN, Indianola: 34
0 - 0 ARCHER ST, Moorhead: 37, 38
1301 - 1321 ARCHER ST, Moorhead: 37
1323 - 1341 ARCHER ST, Moorhead: 37
101 - 117 AUGUSTA AVE, Sunflower: 55
0 - 0 AUGUSTA ST, Indianola: 34
100 - 108 AUGUSTA ST, Indianola: 34
206 - 200 AUGUSTA ST, Indianola: 34
301 - 307 AUGUSTA ST, Indianola: 34
398 - 300 AUGUSTA ST, Indianola: 34
498 - 400 AUGUSTA ST, Indianola: 34
501 - 599 AUGUSTA ST, Indianola: 34
0 - 0 AUSTIN RD, Indianola: 34, 43
0 - 0 AZALEA DR, Indianola: 34
0 - 0 B B KING RD, Indianola: 34, 35
402 - 400 B B KING RD, Indianola: 34
498 - 404 B B KING RD, Indianola: 34
572 - 500 B B KING RD, Indianola: 34
640 - 574 B B KING RD, Indianola: 34
898 - 642 B B KING RD, Indianola: 34
906 - 900 B B KING RD, Indianola: 34
998 - 908 B B KING RD, Indianola: 34
1002 - 1000 B B KING RD, Indianola: 34
1098 - 1004 B B KING RD, Indianola: 34
1198 - 1102 B B KING RD, Indianola: 34
1466 - 1200 B B KING RD, Indianola: 34
1574 - 1468 B B KING RD, Indianola: 34
1598 - 1576 B B KING RD, Indianola: 34
1 - 39 B C RD, Unincorporated: 109
1 - 59 BAILEY RD, Unincorporated: 42
0 - 0 BAIRD AVE, Indianola: 34
129 - 131 BAIRD AVE, Indianola: 34
140 - 136 BAIRD AVE, Indianola: 34
0 - 0 BAIRD RD, Moorhead: 37
2 - 112 BAIRD RD, Unincorporated: 26
115 - 315 BAIRD RD, Unincorporated: 26, 35, 36
315 - 325 BAIRD RD, Unincorporated: 36
327 - 331 BAIRD RD, Unincorporated: 36
333 - 339 BAIRD RD, Unincorporated: 36
341 - 351 BAIRD RD, Unincorporated: 36
353 - 397 BAIRD RD, Unincorporated: 36

399 - 527 BAIRD RD, Unincorporated: 36
 529 - 557 BAIRD RD, Unincorporated: 36
 559 - 655 BAIRD RD, Unincorporated: 36, 37
 657 - 699 BAIRD RD, Unincorporated: 37
 701 - 761 BAIRD RD, Unincorporated: 37
 801 - 899 BAIRD ST, Inverness: 17
 101 - 111 BAKER ST, Indianola: 34
 198 - 100 BAKER ST, Indianola: 34
 298 - 200 BAKER ST, Indianola: 34
 398 - 300 BAKER ST, Indianola: 34
 498 - 400 BAKER ST, Indianola: 34
 598 - 500 BAKER ST, Indianola: 34
 1 - 65 BALLASTON RD, Unincorporated: 92
 67 - 101 BALLASTON RD, Unincorporated: 92
 103 - 173 BALLASTON RD, Unincorporated: 92
 175 - 271 BALLASTON RD, Unincorporated: 92
 1 - 25 BALTZER ROME RD, Unincorporated: 119
 27 - 187 BALTZER ROME RD, Unincorporated: 119, 120
 189 - 341 BALTZER ROME RD, Unincorporated: 120
 343 - 377 BALTZER ROME RD, Unincorporated: 120
 379 - 563 BALTZER ROME RD, Unincorporated: 120, 121
 565 - 601 BALTZER ROME RD, Unincorporated: 121
 603 - 651 BALTZER ROME RD, Unincorporated: 121
 653 - 759 BALTZER ROME RD, Unincorporated: 121, 122
 761 - 775 BALTZER ROME RD, Unincorporated: 122
 777 - 789 BALTZER ROME RD, Unincorporated: 122
 791 - 793 BALTZER ROME RD, Unincorporated: 122
 795 - 797 BALTZER ROME RD, Unincorporated: 122
 799 - 803 BALTZER ROME RD, Unincorporated: 122
 1 - 101 BANKS WALKER RD, Unincorporated: 76, 77
 101 - 103 BARBERRY LN, Indianola: 34
 1 - 29 BARNES RD, Unincorporated: 100, 94
 100 - 134 BARNES ST, Indianola: 34
 401 - 499 BARNETT AVE, Ruleville: 84
 501 - 599 BARNETT AVE, Ruleville: 84
 1 - 99 BARNETT RD, Unincorporated: 14
 101 - 233 BARNETT RD, Unincorporated: 14
 601 - 699 BARNETT ST, Ruleville: 84, 90
 701 - 799 BARNETT ST, Ruleville: 90
 1 - 139 BARTON RD, Unincorporated: 41, 50, 51
 1 - 9 BARTON SMITH RD, Unincorporated: 41
 0 - 0 BATES AVE, Indianola: 34
 1098 - 1000 BATES AVE, Indianola: 34
 1198 - 1100 BATES AVE, Indianola: 34
 1298 - 1200 BATES AVE, Indianola: 34
 1998 - 1900 BATES AVE, Indianola: 34
 1 - 75 BATES TRIPLETT RD, Unincorporated: 61
 77 - 187 BATES TRIPLETT RD, Unincorporated: 61
 0 - 0 BATTLE ST, Indianola: 34
 998 - 900 BATTLE ST, Indianola: 34
 1 - 521 BAUCHMAN RD, Unincorporated: 100, 101, 107
 1201 - 1287 BAYOU DR, Indianola: 35
 1289 - 1305 BAYOU DR, Indianola: 35
 1307 - 1399 BAYOU DR, Indianola: 35
 1401 - 1499 BAYOU DR, Indianola: 35
 0 - 0 BAYOU DR, Unincorporated: 35
 204 - 200 BAYOU RD, Moorhead: 37, 38
 1 - 197 BAYOU RD, Unincorporated: 97
 199 - 257 BAYOU RD, Unincorporated: 97
 259 - 509 BAYOU RD, Unincorporated: 97
 398 - 300 BEALE ST, Indianola: 34
 800 - 898 BEAVERDAM RD, Indianola: 43
 1 - 43 BEAVERDAM RD, Unincorporated: 42, 43
 45 - 71 BEAVERDAM RD, Unincorporated: 42
 73 - 333 BEAVERDAM RD, Unincorporated: 42
 335 - 485 BEAVERDAM RD, Unincorporated: 42, 51
 536 - 798 BEAVERDAM RD, Unincorporated: 43
 1 - 217 BEER BOTTLE RD, Unincorporated: 90, 96
 1 - 61 BELK RD, Unincorporated: 73
 901 - 1199 BELLEVUE DR, Indianola: 34
 1 - 97 BENSON LAKE RD, Unincorporated: 53
 99 - 157 BENSON LAKE RD, Unincorporated: 53, 62
 159 - 383 BENSON LAKE RD, Unincorporated: 62, 63
 385 - 613 BENSON LAKE RD, Unincorporated: 63, 64, 73
 1 - 15 BESSIE BRADLEY RD, Unincorporated: 11
 17 - 79 BESSIE BRADLEY RD, Unincorporated: 11, 12
 1 - 75 BETHANY CHURCH RD, Unincorporated: 100, 94
 77 - 101 BETHANY CHURCH RD, Unincorporated: 100
 103 - 125 BETHANY CHURCH RD, Unincorporated: 100
 127 - 171 BETHANY CHURCH RD, Unincorporated: 100
 1 - 99 BIG MALLARD RD, Unincorporated: 86, 87
 1 - 69 BILBO RD, Unincorporated: 19
 1 - 141 BILL LESTER RD, Unincorporated: 12
 1 - 215 BILLUPS LN, Unincorporated: 32, 33
 217 - 331 BILLUPS LN, Unincorporated: 32
 1 - 13 BINDER RD, Unincorporated: 73

201 - 299	BIRCH AVE, Indianola: 34	111 - 329	BOLIVAR COUNTY LINE RD, Unincorporated: 58, 67
301 - 399	BIRCH AVE, Indianola: 34	175 - 271	BOLIVAR COUNTY LINE RD, Unincorporated: 88
301 - 321	BIRCH ST, Moorhead: 37	273 - 389	BOLIVAR COUNTY LINE RD, Unincorporated: 88, 94
401 - 421	BIRCH ST, Moorhead: 37	1 - 77	BOLLING RD, Unincorporated: 55
501 - 521	BIRCH ST, Moorhead: 37	79 - 231	BOLLING RD, Unincorporated: 55, 64
601 - 621	BIRCH STREET EXTENDED ST, Moorhead: 37	233 - 335	BOLLING RD, Unincorporated: 64
701 - 721	BIRCH STREET EXTENDED ST, Moorhead: 37	201 - 299	BOOTH ST, Drew: 97
801 - 821	BIRCH STREET EXTENDED ST, Moorhead: 37	0 - 0	BORDEAUX ST, Indianola: 34
101 - 215	BIRDSONG ST, Indianola: 34	1 - 101	BOWLES RD, Unincorporated: 17, 18
398 - 300	BIRDSONG ST, Indianola: 34	1 - 23	BOYER RD, Unincorporated: 52
498 - 400	BIRDSONG ST, Indianola: 34	1 - 47	BOYER STEINER RD, Unincorporated: 43
610 - 500	BIRDSONG ST, Indianola: 34	49 - 113	BOYER STEINER RD, Unincorporated: 43
501 - 515	BISHOP SMITH CARTER AVE, Ruleville: 84, 90	115 - 219	BOYER STEINER RD, Unincorporated: 43, 52
601 - 615	BISHOP SMITH CARTER AVE, Ruleville: 90	221 - 259	BOYER STEINER RD, Unincorporated: 52
701 - 711	BISHOP SMITH CARTER AVE, Ruleville: 90	261 - 281	BOYER STEINER RD, Unincorporated: 52
801 - 805	BISHOP SMITH CARTER AVE, Ruleville: 90	283 - 343	BOYER STEINER RD, Unincorporated: 52
401 - 499	BLACK BAYOU RD, Inverness: 18	349 - 615	BOYER STEINER RD, Unincorporated: 52, 53, 62
501 - 599	BLACK BAYOU RD, Inverness: 18	617 - 669	BOYER STEINER RD, Unincorporated: 62
1 - 199	BLACK BAYOU RD, Unincorporated: 12, 18, 19	671 - 723	BOYER STEINER RD, Unincorporated: 62
201 - 225	BLACK BAYOU RD, Unincorporated: 19	725 - 731	BOYER STEINER RD, Unincorporated: 62
1 - 39	BLACKWELL RD, Unincorporated: 121	733 - 753	BOYER STEINER RD, Unincorporated: 62
1 - 165	BLACKWOOD RD, Unincorporated: 109, 110	755 - 773	BOYER STEINER RD, Unincorporated: 62
167 - 185	BLACKWOOD RD, Unincorporated: 110	775 - 789	BOYER STEINER RD, Unincorporated: 62
187 - 257	BLACKWOOD RD, Unincorporated: 110	791 - 823	BOYER STEINER RD, Unincorporated: 62
1 - 31	BLAINE RD, Unincorporated: 71	825 - 875	BOYER STEINER RD, Unincorporated: 62, 71
33 - 121	BLAINE RD, Unincorporated: 71	877 - 887	BOYER STEINER RD, Unincorporated: 71
123 - 223	BLAINE RD, Unincorporated: 71, 72	889 - 921	BOYER STEINER RD, Unincorporated: 71
225 - 285	BLAINE RD, Unincorporated: 72	923 - 943	BOYER STEINER RD, Unincorporated: 71
287 - 369	BLAINE RD, Unincorporated: 72	945 - 981	BOYER STEINER RD, Unincorporated: 71
371 - 419	BLAINE RD, Unincorporated: 72, 73	983 - 1013	BOYER STEINER RD, Unincorporated: 71
421 - 447	BLAINE RD, Unincorporated: 73	1 - 115	BOYLES RD, Unincorporated: 90
449 - 523	BLAINE RD, Unincorporated: 73	117 - 159	BOYLES RD, Unincorporated: 90
525 - 525	BLAINE RD, Unincorporated: 73	600 - 664	BRADSHAW AVE, Drew: 97
1 - 97	BLAND RD, Unincorporated: 14	666 - 714	BRADSHAW AVE, Drew: 97
99 - 161	BLAND RD, Unincorporated: 14	716 - 798	BRADSHAW AVE, Drew: 97
163 - 275	BLAND RD, Unincorporated: 14, 15	100 - 142	BRANTLEY CIR, Indianola: 34
1 - 51	BLUE LAKE RD, Unincorporated: 90	1 - 19	BRASHIER LN, Unincorporated: 44, 45
53 - 55	BLUE LAKE RD, Unincorporated: 90	1 - 145	BRASWELL RD, Unincorporated: 18, 27
57 - 301	BLUE LAKE RD, Unincorporated: 90, 96	1 - 55	BRICKETT RD, Unincorporated: 36
1 - 17	BOBBY HEARN RD, Unincorporated: 78	1 - 199	BRICKYARD RD, Unincorporated: 24, 33
1 - 33	BOBBY KIRK RD, Unincorporated: 71	201 - 261	BRICKYARD RD, Unincorporated: 33
1 - 109	BOLIVAR COUNTY LINE RD, Unincorporated: 49, 58, 82, 88	100 - 132	BRIDGE AVE, Drew: 97
111 - 173	BOLIVAR COUNTY LINE RD, Unincorporated: 88	134 - 174	BRIDGE AVE, Drew: 97

1 - 81	BRIGHT RD, Unincorporated: 72	45 - 109	BUSH HOLEMAN RD, Unincorporated: 73
83 - 173	BRIGHT RD, Unincorporated: 72	111 - 119	BUSH HOLEMAN RD, Unincorporated: 73
1 - 17	BRITT RD, Unincorporated: 51, 52	121 - 129	BUSH HOLEMAN RD, Unincorporated: 73
19 - 103	BRITT RD, Unincorporated: 52	131 - 221	BUSH HOLEMAN RD, Unincorporated: 73
105 - 233	BRITT RD, Unincorporated: 52	223 - 397	BUSH HOLEMAN RD, Unincorporated: 73, 74
0 - 0	BROADMOOR DR, Indianola: 34, 35	399 - 421	BUSH HOLEMAN RD, Unincorporated: 74
900 - 904	BROADMOOR DR, Indianola: 34	423 - 473	BUSH HOLEMAN RD, Unincorporated: 74, 75
906 - 910	BROADMOOR DR, Indianola: 34	1 - 17	BUSH RD, Unincorporated: 73
912 - 920	BROADMOOR DR, Indianola: 34	198 - 100	BYAS ST, Indianola: 34
922 - 928	BROADMOOR DR, Indianola: 34	212 - 200	BYAS ST, Indianola: 34
930 - 934	BROADMOOR DR, Indianola: 34	222 - 214	BYAS ST, Indianola: 34
936 - 950	BROADMOOR DR, Indianola: 34	1 - 129	BYRD RD, Unincorporated: 60, 61
952 - 1010	BROADMOOR DR, Indianola: 34	131 - 329	BYRD RD, Unincorporated: 61
101 - 155	BROADWAY ST, Drew: 97	700 - 798	BYRON ST, Ruleville: 90
157 - 183	BROADWAY ST, Drew: 97	800 - 898	BYRON ST, Ruleville: 90
185 - 221	BROADWAY ST, Drew: 97	900 - 932	BYRON ST, Ruleville: 90
223 - 253	BROADWAY ST, Drew: 97	0 - 0	CADILLAC CV, Indianola: 34
255 - 265	BROADWAY ST, Drew: 97	0 - 0	CAMELLIA LN, Indianola: 34
267 - 299	BROADWAY ST, Drew: 97	300 - 318	CAMELLIA LN, Indianola: 34
301 - 409	BROADWAY ST, Drew: 97	1 - 151	CAMP 11 RD, Unincorporated: 115, 121
411 - 499	BROADWAY ST, Drew: 97	101 - 131	CAMPBELL DR, Indianola: 43
401 - 401	BROADWAY STREET EXTENDED ST, Unincorporated: 97	1 - 151	CANODE RD, Unincorporated: 116, 122
1 - 401	BROOKS RD, Unincorporated: 97, 98	0 - 0	CANTERBERRY RD, Indianola: 34
403 - 417	BROOKS RD, Unincorporated: 98	0 - 0	CAPSHAW DR, Indianola: 34
419 - 459	BROOKS RD, Unincorporated: 98	106 - 100	CAPSHAW DR, Indianola: 34
0 - 0	BROOKSIDE AVE, Moorhead: 37, 38	1298 - 1200	CARDINAL CIR, Indianola: 35
1 - 21	BROWN RD, Unincorporated: 46	100 - 122	CAREFREE DR, Indianola: 34
1 - 225	BRUCKNER KIKER RD, Unincorporated: 94	1 - 39	CARLIS RD, Unincorporated: 50
1 - 305	BRUMFIELD PLANTATION RD, Unincorporated: 15, 9	101 - 127	CARLTON ST, Ruleville: 84
1 - 31	BUCKLEY JONES RD, Unincorporated: 88	200 - 226	CARLTON ST, Ruleville: 84
33 - 201	BUCKLEY JONES RD, Unincorporated: 88, 94	1 - 13	CARMELITA CV, Unincorporated: 71
203 - 283	BUCKLEY JONES RD, Unincorporated: 94	700 - 708	CAROLYN ST, Ruleville: 84
0 - 0	BUCKLEY RD, Ruleville: 84	800 - 804	CAROLYN ST, Ruleville: 84
1 - 85	BUD SMITH RD, Unincorporated: 41	806 - 810	CAROLYN ST, Ruleville: 84
87 - 125	BUD SMITH RD, Unincorporated: 41	1 - 35	CARPENTER RD, Unincorporated: 42
127 - 129	BUD SMITH RD, Unincorporated: 41, 42	1 - 143	CARR ST, Unincorporated: 122
131 - 205	BUD SMITH RD, Unincorporated: 42	142 - 100	CARVER ST, Indianola: 34
207 - 335	BUD SMITH RD, Unincorporated: 42	170 - 144	CARVER ST, Indianola: 34
1 - 155	BUGGERDEN RD, Unincorporated: 85, 86, 91	204 - 172	CARVER ST, Indianola: 34
157 - 273	BUGGERDEN RD, Unincorporated: 86	218 - 206	CARVER ST, Indianola: 34
275 - 355	BUGGERDEN RD, Unincorporated: 86, 87	201 - 321	CATCHINGS AVE, Indianola: 34
1 - 67	BURRELL RD, Unincorporated: 92	323 - 405	CATCHINGS AVE, Indianola: 34
1 - 43	BUSH HOLEMAN RD, Unincorporated: 73	407 - 527	CATCHINGS AVE, Indianola: 34

529 - 599	CATCHINGS AVE, Indianola: 34	101 - 173	CHOCTAW AIRPORT RD, Unincorporated: 16
1 - 143	CATLETTE RD, Unincorporated: 16, 17	602 - 600	CHOCTAW LN, Indianola: 34
400 - 416	CEDAR ST, Indianola: 34	624 - 604	CHOCTAW LN, Indianola: 34
600 - 620	CEDAR ST, Ruleville: 84	1 - 83	CHOCTAW RD, Unincorporated: 49, 50
1 - 41	CEMETERY RD, Unincorporated: 84	1 - 33	CHURCH RD, Unincorporated: 106, 112
43 - 181	CEMETERY RD, Unincorporated: 84, 89, 90	262 - 200	CHURCH ST, Indianola: 34
100 - 298	CENTRAL AVE, Drew: 97	298 - 264	CHURCH ST, Indianola: 34
1 - 29	CENTRALIA RD, Unincorporated: 16	398 - 300	CHURCH ST, Indianola: 34
31 - 175	CENTRALIA RD, Unincorporated: 16	498 - 400	CHURCH ST, Indianola: 34
177 - 331	CENTRALIA RD, Unincorporated: 16, 25	598 - 500	CHURCH ST, Indianola: 34
333 - 491	CENTRALIA RD, Unincorporated: 25, 26	698 - 600	CHURCH ST, Indianola: 34
1 - 17	CHANDLER LN, Unincorporated: 116	702 - 700	CHURCH ST, Indianola: 34
398 - 300	CHANDLER ST, Indianola: 34	898 - 704	CHURCH ST, Indianola: 34
498 - 400	CHANDLER ST, Indianola: 34	1001 - 1021	CHURCH ST, Moorhead: 37
598 - 500	CHANDLER ST, Indianola: 34	1101 - 1221	CHURCH ST, Moorhead: 37
601 - 617	CHANDLER ST, Indianola: 34	1301 - 1321	CHURCH ST, Moorhead: 37
619 - 623	CHANDLER ST, Indianola: 34	1401 - 1421	CHURCH ST, Moorhead: 37
625 - 637	CHANDLER ST, Indianola: 34	1 - 61	CIRCLE M LN, Unincorporated: 44
401 - 405	CHANDLER ST, Inverness: 17	1 - 163	CIRCLE RD, Unincorporated: 56
407 - 427	CHANDLER ST, Inverness: 17	165 - 221	CIRCLE RD, Unincorporated: 56, 57
398 - 300	CHAPMAN ST, Indianola: 34	900 - 912	CLARA ST, Ruleville: 84
498 - 400	CHAPMAN ST, Indianola: 34	1 - 3	CLARK RD, Unincorporated: 71, 91
598 - 500	CHAPMAN ST, Indianola: 34	5 - 141	CLARK RD, Unincorporated: 71
698 - 600	CHAPMAN ST, Indianola: 34	200 - 214	CLARK ST, Ruleville: 84
744 - 700	CHAPMAN ST, Indianola: 34	1 - 109	CLAY RD, Unincorporated: 100, 106
780 - 746	CHAPMAN ST, Indianola: 34	0 - 0	CLAY ST, Indianola: 34
798 - 782	CHAPMAN ST, Indianola: 34	398 - 300	CLAY ST, Indianola: 34
700 - 806	CHARLES ST, Ruleville: 90	498 - 400	CLAY ST, Indianola: 34
808 - 902	CHARLES ST, Ruleville: 90	518 - 500	CLAY ST, Indianola: 34
1 - 99	CHARLIE ELLIS RD, Unincorporated: 52, 61	1 - 3	CLAYRIDGE RD, Unincorporated: 122
101 - 199	CHARLIE ELLIS RD, Unincorporated: 61	5 - 7	CLAYRIDGE RD, Unincorporated: 122
201 - 315	CHARLIE ELLIS RD, Unincorporated: 61	9 - 15	CLAYRIDGE RD, Unincorporated: 122
317 - 349	CHARLIE ELLIS RD, Unincorporated: 61	17 - 229	CLAYRIDGE RD, Unincorporated: 121, 122
351 - 407	CHARLIE ELLIS RD, Unincorporated: 61, 70	0 - 0	CLEVELAND ST, Indianola: 34
409 - 501	CHARLIE ELLIS RD, Unincorporated: 70	498 - 300	CLEVELAND ST, Indianola: 34
601 - 615	CHEROKEE LN, Indianola: 34	620 - 500	CLEVELAND ST, Indianola: 34
101 - 103	CHERRY LN, Indianola: 34	1 - 49	CLIFFORD RD, Unincorporated: 73
0 - 0	CHERRY ST, Moorhead: 37	101 - 115	CLOVER DR, Indianola: 34
101 - 105	CHERRY ST, Moorhead: 37	201 - 205	CLOVER DR, Indianola: 34, 43
107 - 121	CHERRY ST, Moorhead: 37	301 - 313	CLOVER DR, Indianola: 43
201 - 221	CHERRY ST, Moorhead: 37, 38	498 - 400	COATES ST, Indianola: 34
301 - 321	CHERRY ST, Moorhead: 38	598 - 500	COATES ST, Indianola: 34
1 - 99	CHOCTAW AIRPORT RD, Unincorporated: 10, 16	698 - 600	COATES ST, Indianola: 34

701 - 799	COATES ST, Indianola: 34	1 - 49	CROUCH RD, Unincorporated: 37, 46
1 - 7	COBB RD, Unincorporated: 11, 5	1 - 69	CUMMINS RD, Unincorporated: 88, 89
1 - 83	COCKERHAM RD, Unincorporated: 70	101 - 199	CUNNINGHAM AVE, Sunflower: 55
85 - 167	COCKERHAM RD, Unincorporated: 70, 71	201 - 299	CUNNINGHAM AVE, Sunflower: 55
100 - 150	COLLEGE AVE, Indianola: 34	301 - 345	CUNNINGHAM AVE, Sunflower: 55, 64
152 - 166	COLLEGE AVE, Indianola: 34	317 - 423	CURTIS SMITH LOOP, Unincorporated: 101
168 - 198	COLLEGE AVE, Indianola: 34	1 - 87	CURTIS SMITH RD, Unincorporated: 100
201 - 299	COLLEGE AVE, Indianola: 34	89 - 97	CURTIS SMITH RD, Unincorporated: 100
301 - 399	COLLEGE AVE, Indianola: 34	99 - 147	CURTIS SMITH RD, Unincorporated: 100
401 - 499	COLLEGE AVE, Indianola: 34	149 - 315	CURTIS SMITH RD, Unincorporated: 100, 101
501 - 599	COLLEGE AVE, Indianola: 34	128 - 100	CURTIS ST, Indianola: 34
601 - 699	COLLEGE AVE, Indianola: 34	162 - 130	CURTIS ST, Indianola: 34
1 - 29	COMPRESS RD, Unincorporated: 17	184 - 164	CURTIS ST, Indianola: 34
31 - 119	COMPRESS RD, Unincorporated: 17, 26	190 - 186	CURTIS ST, Indianola: 34
100 - 120	CONNELL AVE, Ruleville: 84	198 - 192	CURTIS ST, Indianola: 34
200 - 220	CONNELL AVE, Ruleville: 84	330 - 300	CURTIS ST, Indianola: 34
300 - 506	CONNELL AVE, Ruleville: 84	458 - 332	CURTIS ST, Indianola: 34
699 - 401	CONNELL AVE, Ruleville: 84	502 - 460	CURTIS ST, Indianola: 34
1 - 15	CONNELL KENT RD, Unincorporated: 79	698 - 504	CURTIS ST, Indianola: 34
17 - 89	CONNELL KENT RD, Unincorporated: 79, 85	1 - 215	CUTOFF RD, Unincorporated: 27, 36
91 - 275	CONNELL KENT RD, Unincorporated: 85	1 - 137	CYPRESS ACRE LN, Unincorporated: 55
1 - 11	CONTINENTAL CV, Indianola: 34	0 - 0	CYPRESS DR, Indianola: 34
0 - 0	COOLIDGE ST, Indianola: 34	298 - 200	CYPRESS DR, Indianola: 34
700 - 806	COOLIDGE ST, Indianola: 34	310 - 300	CYPRESS DR, Indianola: 34
1 - 127	CORDY BRAKE RD, Unincorporated: 29	1 - 159	D MARLOW RD, Unincorporated: 91, 92
129 - 209	CORDY BRAKE RD, Unincorporated: 29	301 - 309	DATTEL PARK, Ruleville: 84
211 - 447	CORDY BRAKE RD, Unincorporated: 29, 30	611 - 699	DAVIS AVE, Inverness: 18
1 - 25	COUNTRY CLUB LN, Unincorporated: 96	701 - 799	DAVIS AVE, Inverness: 18
154 - 100	COURT AVE, Indianola: 34	801 - 899	DAVIS AVE, Inverness: 18
198 - 156	COURT AVE, Indianola: 34	901 - 999	DAVIS AVE, Inverness: 18
1 - 75	COURTNEY RD, Unincorporated: 51	101 - 171	DAVIS CIR, Indianola: 34
77 - 163	COURTNEY RD, Unincorporated: 51	173 - 187	DAVIS CIR, Indianola: 34
1 - 23	COUVILLION RD, Unincorporated: 116	189 - 233	DAVIS CIR, Indianola: 34
218 - 100	COX ST, Indianola: 34	201 - 299	DAVIS CIR, Indianola: 34
498 - 400	COX ST, Indianola: 34	101 - 107	DAVIS CV, Indianola: 34
598 - 500	COX ST, Indianola: 34	1 - 133	DAVIS RD, Unincorporated: 60
601 - 699	COX ST, Indianola: 34	135 - 209	DAVIS RD, Unincorporated: 60, 69
701 - 799	COX ST, Indianola: 34	1 - 83	DEKOKA RD, Unincorporated: 86, 92
101 - 199	CRAIG AVE, Sunflower: 55	717 - 719	DELAMAR AVE, Ruleville: 90
201 - 299	CRAIG AVE, Sunflower: 55	101 - 133	DELMAR AVE, Ruleville: 84
301 - 399	CRAIG AVE, Sunflower: 55	201 - 225	DELMAR AVE, Ruleville: 84
401 - 499	CRAIG AVE, Sunflower: 55	301 - 315	DELMAR AVE, Ruleville: 84
501 - 507	CRAIG AVE, Sunflower: 55	401 - 405	DELMAR AVE, Ruleville: 84

501 - 537	DELMAR AVE, Ruleville: 84	31 - 65	DREW MERIGOLD RD, Unincorporated: 100, 94
601 - 627	DELMAR AVE, Ruleville: 84, 90	67 - 89	DREW MERIGOLD RD, Unincorporated: 94
701 - 715	DELMAR AVE, Ruleville: 90	91 - 113	DREW MERIGOLD RD, Unincorporated: 94
101 - 113	DELTA AVE, Sunflower: 55	115 - 163	DREW MERIGOLD RD, Unincorporated: 94
115 - 199	DELTA AVE, Sunflower: 55	165 - 217	DREW MERIGOLD RD, Unincorporated: 94
201 - 211	DELTA AVE, Sunflower: 55	219 - 269	DREW MERIGOLD RD, Unincorporated: 94, 95
213 - 249	DELTA AVE, Sunflower: 55	321 - 369	DREW MERIGOLD RD, Unincorporated: 95
251 - 299	DELTA AVE, Sunflower: 55	371 - 419	DREW MERIGOLD RD, Unincorporated: 95
100 - 198	DELTA BLUES ST, Indianola: 34	421 - 519	DREW MERIGOLD RD, Unincorporated: 95, 96
1 - 117	DEMENT RD, Unincorporated: 24	521 - 571	DREW MERIGOLD RD, Unincorporated: 96
117 - 267	DEMENT RD, Unincorporated: 24, 25	573 - 659	DREW MERIGOLD RD, Unincorporated: 96
269 - 369	DEMENT RD, Unincorporated: 25	1 - 73	DREW RULEVILLE RD, Unincorporated: 90
218 - 100	DEPOT AVE, Indianola: 34	75 - 125	DREW RULEVILLE RD, Unincorporated: 90
1 - 17	DESSIE SHAW RD, Unincorporated: 53	127 - 131	DREW RULEVILLE RD, Unincorporated: 90
301 - 309	DIANE AVE, Ruleville: 84	133 - 233	DREW RULEVILLE RD, Unincorporated: 89, 90
1 - 103	DILL RD, Unincorporated: 102	235 - 333	DREW RULEVILLE RD, Unincorporated: 89
1 - 235	DIXON DAVIS RD, Unincorporated: 100, 94	335 - 457	DREW RULEVILLE RD, Unincorporated: 89, 95
1 - 27	DOCKERY RD, Unincorporated: 82, 88	459 - 629	DREW RULEVILLE RD, Unincorporated: 95, 96
29 - 51	DOCKERY RD, Unincorporated: 88	631 - 687	DREW RULEVILLE RD, Unincorporated: 96
53 - 163	DOCKERY RD, Unincorporated: 88	689 - 741	DREW RULEVILLE RD, Unincorporated: 96
165 - 365	DOCKERY RD, Unincorporated: 88, 94	743 - 781	DREW RULEVILLE RD, Unincorporated: 96
1 - 99	DOCTOR RICHARDSON RD, Unincorporated: 80, 86	745 - 803	DREW RULEVILLE RD, Unincorporated: 96
1 - 155	DODD RD, Unincorporated: 56, 65	747 - 805	DREW RULEVILLE RD, Unincorporated: 96
157 - 261	DODD RD, Unincorporated: 65	0 - 0	DUKE AVE, Indianola: 34
263 - 363	DODD RD, Unincorporated: 65	0 - 0	DUNCAN CIR, Indianola: 34
365 - 459	DODD RD, Unincorporated: 65, 74	201 - 215	DUNCAN CIR, Indianola: 34
0 - 0	DOGWOOD CIR, Indianola: 34	1 - 129	DUNCAN RD, Unincorporated: 18, 27
101 - 105	DOGWOOD CIR, Indianola: 34	501 - 599	DUNCAN ST, Inverness: 18
300 - 330	DON ST, Ruleville: 84	1 - 69	DWYER RD, Unincorporated: 64
400 - 430	DON ST, Ruleville: 84	71 - 177	DWYER RD, Unincorporated: 64
500 - 514	DON ST, Ruleville: 84	177 - 179	DWYER RD, Unincorporated: 64
1 - 109	DONAHOE RD, Unincorporated: 60, 61	179 - 279	DWYER RD, Unincorporated: 64
111 - 411	DONAHOE RD, Unincorporated: 61, 62	1 - 127	EAKIN RD, Unincorporated: 8, 9
1 - 1	DORROUGH RD, Unincorporated: 84	1 - 55	EARL RD, Unincorporated: 77
3 - 111	DORROUGH RD, Unincorporated: 84	401 - 499	EAST GRAND AVE, Inverness: 18
113 - 157	DORROUGH RD, Unincorporated: 84	1 - 99	EAST AUSTIN RD, Unincorporated: 56, 57
477 - 401	DORSETT DR, Indianola: 34	0 - 0	EAST BATES AVE, Indianola: 34
478 - 744	DORSETT DR, Indianola: 34	1 - 169	EAST BLACKBELT RD, Unincorporated: 45, 46
746 - 808	DORSETT DR, Indianola: 34	91 - 119	EAST BROADWAY AVE, Drew: 97
810 - 898	DORSETT DR, Indianola: 34	120 - 198	EAST BROADWAY AVE, Drew: 97
1 - 37	DOSTER RD, Unincorporated: 64	1 - 207	EAST CAILE RD, Unincorporated: 12
1 - 29	DREW MERIGOLD RD, Unincorporated: 100	100 - 120	EAST CHURCH ST, Ruleville: 84
27 - 319	DREW MERIGOLD RD, Unincorporated: 95	200 - 214	EAST CHURCH ST, Ruleville: 84

101 - 199	EAST CLAIBORNE ST, Sunflower: 55	300 - 350	EAST HEAD CIR, Ruleville: 84
201 - 227	EAST CLAIBORNE ST, Sunflower: 55	352 - 406	EAST HEAD CIR, Ruleville: 84
229 - 243	EAST CLAIBORNE ST, Unincorporated: 55	408 - 412	EAST HEAD CIR, Ruleville: 84
401 - 421	EAST DELTA AVE, Moorhead: 37	1 - 63	EAST MCINTYRE RD, Unincorporated: 96
501 - 521	EAST DELTA AVE, Moorhead: 37	1 - 25	EAST MINOT RD, Unincorporated: 115, 116
1001 - 1121	EAST DELTA AVE, Moorhead: 37	27 - 133	EAST MINOT RD, Unincorporated: 116
1201 - 1221	EAST DELTA AVE, Moorhead: 37	135 - 145	EAST MINOT RD, Unincorporated: 116
1301 - 1321	EAST DELTA AVE, Unincorporated: 37	147 - 211	EAST MINOT RD, Unincorporated: 116
1 - 19	EAST DELTA EXTENDED AVE, Unincorporated: 37, 46	213 - 229	EAST MINOT RD, Unincorporated: 116
500 - 598	EAST DR MARTIN LUTHER KING JR DR, Ruleville: 90	1 - 109	EAST NOBILE RD, Unincorporated: 36, 37
600 - 698	EAST DR MARTIN LUTHER KING JR DR, Ruleville: 90	111 - 183	EAST NOBILE RD, Unincorporated: 37
700 - 798	EAST DR MARTIN LUTHER KING JR DR, Ruleville: 90	100 - 136	EAST PARK AVE, Drew: 97
800 - 898	EAST DR MARTIN LUTHER KING JR DR, Ruleville: 90	138 - 224	EAST PARK AVE, Drew: 97
900 - 998	EAST DR MARTIN LUTHER KING JR DR, Ruleville: 90	226 - 298	EAST PARK AVE, Drew: 97
100 - 122	EAST FLOYCE ST, Ruleville: 84	300 - 384	EAST PARK AVE, Unincorporated: 97
200 - 214	EAST FLOYCE ST, Ruleville: 84	101 - 199	EAST PATTERSON ST, Sunflower: 55
300 - 328	EAST FLOYCE ST, Ruleville: 84	201 - 299	EAST PATTERSON ST, Sunflower: 55
400 - 412	EAST FLOYCE ST, Ruleville: 84	301 - 399	EAST PATTERSON ST, Sunflower: 55
500 - 516	EAST FLOYCE ST, Ruleville: 84	401 - 499	EAST PATTERSON ST, Sunflower: 55
518 - 518	EAST FLOYCE ST, Ruleville: 84	1 - 99	EAST PAXTON RD, Unincorporated: 12
600 - 640	EAST FLOYCE ST, Ruleville: 84	1401 - 1421	EAST PINE CIR, Moorhead: 37
700 - 706	EAST FLOYCE ST, Ruleville: 84	101 - 199	EAST POND AVE, Sunflower: 55
800 - 814	EAST FLOYCE ST, Ruleville: 84	201 - 299	EAST POND AVE, Sunflower: 55
900 - 920	EAST FLOYCE ST, Ruleville: 84, 85	301 - 399	EAST POND AVE, Sunflower: 55
1 - 25	EAST GARVINS FERRY RD, Unincorporated: 36	401 - 501	EAST POND AVE, Sunflower: 55
401 - 499	EAST GEORGE ST, Inverness: 18	1 - 131	EAST QUIVER RD, Unincorporated: 85, 91
100 - 298	EAST GERTRUDE AVE, Drew: 97	133 - 163	EAST QUIVER RD, Unincorporated: 91
100 - 128	EAST GLADYS ST, Ruleville: 84	101 - 199	EAST QUIVER ST, Sunflower: 55
130 - 130	EAST GLADYS ST, Ruleville: 84	201 - 299	EAST QUIVER ST, Sunflower: 55
501 - 599	EAST GRAND AVE, Inverness: 18	301 - 399	EAST QUIVER ST, Unincorporated: 55
601 - 699	EAST GRAND AVE, Inverness: 17, 18	401 - 499	EAST QUIVER ST, Unincorporated: 55
701 - 799	EAST GRAND AVE, Inverness: 17	501 - 599	EAST QUIVER ST, Unincorporated: 55
801 - 899	EAST GRAND AVE, Inverness: 17	101 - 199	EAST ROOSEVELT ST, Sunflower: 55
901 - 999	EAST GRAND AVE, Inverness: 17	201 - 301	EAST ROOSEVELT ST, Unincorporated: 55
1 - 117	EAST GRESHAM RD, Unincorporated: 47, 48	101 - 199	EAST RYAN ST, Sunflower: 55
101 - 199	EAST GRIFFIN ST, Unincorporated: 55	201 - 299	EAST RYAN ST, Sunflower: 55
201 - 301	EAST GRIFFIN ST, Unincorporated: 55	301 - 399	EAST RYAN ST, Sunflower: 55
300 - 304	EAST HARRISON ST, Ruleville: 84	401 - 501	EAST RYAN ST, Sunflower: 55
400 - 418	EAST HARRISON ST, Ruleville: 84	100 - 130	EAST SHAW AVE, Drew: 97
500 - 526	EAST HARRISON ST, Ruleville: 84	132 - 198	EAST SHAW AVE, Drew: 97
600 - 642	EAST HARRISON ST, Ruleville: 84	200 - 250	EAST SHAW AVE, Drew: 97
700 - 706	EAST HARRISON ST, Ruleville: 84	252 - 298	EAST SHAW AVE, Drew: 97
708 - 714	EAST HARRISON ST, Ruleville: 84	100 - 120	EAST STEVENS ST, Ruleville: 84

100 - 108	EAST SUNFLOWER ST, Ruleville: 84	23 - 31	EUREKA PLANTATION RD, Unincorporated: 44
200 - 248	EAST SUNFLOWER ST, Ruleville: 84	33 - 45	EUREKA PLANTATION RD, Unincorporated: 44, 45
300 - 304	EAST SUNFLOWER ST, Ruleville: 84	1100 - 1198	EZELL DR, Indianola: 34
306 - 308	EAST SUNFLOWER ST, Ruleville: 84	101 - 407	FACULTY ROW, Moorhead: 37
310 - 322	EAST SUNFLOWER ST, Ruleville: 84	1 - 369	FAIRVIEW RD, Unincorporated: 32, 41
101 - 199	EAST TORRY ST, Sunflower: 55	371 - 423	FAIRVIEW RD, Unincorporated: 41
201 - 221	EAST TORRY ST, Unincorporated: 55	425 - 533	FAIRVIEW RD, Unincorporated: 41, 50
223 - 239	EAST TORRY ST, Unincorporated: 55	537 - 575	FAIRVIEW RD, Unincorporated: 50
1 - 93	EASTLAND RD, Unincorporated: 72	577 - 623	FAIRVIEW RD, Unincorporated: 50
95 - 181	EASTLAND RD, Unincorporated: 72, 78	625 - 685	FAIRVIEW RD, Unincorporated: 50
183 - 235	EASTLAND RD, Unincorporated: 78	687 - 727	FAIRVIEW RD, Unincorporated: 50
101 - 129	EASTLAND ST, Doddsville: 79	729 - 833	FAIRVIEW RD, Unincorporated: 50, 59
131 - 153	EASTLAND ST, Doddsville: 79	835 - 901	FAIRVIEW RD, Unincorporated: 59
1 - 3	EASTMOOR CIR, Unincorporated: 38	211 - 201	FAISON AVE, Indianola: 34
1 - 65	EASTMOOR CIR, Unincorporated: 38	231 - 213	FAISON AVE, Indianola: 34
1 - 83	EASTMOOR CIR, Unincorporated: 38	287 - 233	FAISON AVE, Indianola: 34
85 - 95	EASTMOOR CIR, Unincorporated: 38	317 - 289	FAISON AVE, Indianola: 34
0 - 0	EASTOVER RD, Indianola: 34	397 - 319	FAISON AVE, Indianola: 34
0 - 0	EASTWOOD DR, Indianola: 34	499 - 399	FAISON AVE, Indianola: 34
118 - 100	EASY ST, Indianola: 34	0 - 0	FAISONIA AVE, Indianola: 34, 43
119 - 123	EASY ST, Indianola: 34	201 - 253	FAISONIA AVE, Indianola: 34
130 - 124	EASY ST, Indianola: 34	255 - 293	FAISONIA AVE, Indianola: 34
201 - 223	ELAINE ST, Indianola: 34	295 - 331	FAISONIA AVE, Indianola: 34
500 - 598	ELISHA AND EVERRETTE LANGDON ST, Ruleville: 90	333 - 357	FAISONIA AVE, Indianola: 34
600 - 630	ELISHA AND EVERRETTE LANGDON ST, Ruleville: 90	359 - 699	FAISONIA AVE, Indianola: 34
0 - 0	ELM AVE, Indianola: 34	701 - 707	FAISONIA AVE, Indianola: 34
400 - 416	ELM ST, Ruleville: 84	700 - 718	FANNIE LOU HAMER DR, Ruleville: 84
500 - 518	ELM ST, Ruleville: 84	720 - 806	FANNIE LOU HAMER DR, Ruleville: 84
600 - 638	ELM ST, Ruleville: 84	808 - 898	FANNIE LOU HAMER DR, Ruleville: 84
700 - 798	ELMA NASH BLVD, Ruleville: 90	900 - 916	FANNIE LOU HAMER DR, Ruleville: 84
800 - 898	ELMA NASH BLVD, Ruleville: 90	1 - 173	FARISH RD, Unincorporated: 79
900 - 998	ELMA NASH BLVD, Ruleville: 90	1 - 73	FASONIA PLANTATION RD, Unincorporated: 43, 44
0 - 0	ELMWOOD CIR, Indianola: 34	1 - 177	FEED LOT RD, Unincorporated: 101
62 - 68	ELMWOOD CIR, Indianola: 34	1 - 139	FENCE RD, Unincorporated: 35, 44
399 - 301	ELMWOOD CIR, Indianola: 34	141 - 143	FENCE RD, Unincorporated: 44
618 - 722	ELMWOOD CIR, Indianola: 34	1 - 133	FERGUSON ST, Unincorporated: 122
699 - 601	ELMWOOD CIR, Indianola: 34	101 - 105	FIFTH AVE, Doddsville: 79
722 - 600	ELMWOOD CIR, Indianola: 34	107 - 111	FIFTH AVE, Doddsville: 79
128 - 100	ETHEL WATERS DR, Indianola: 34	113 - 125	FIFTH AVE, Doddsville: 79
140 - 130	ETHEL WATERS DR, Indianola: 34	1206 - 600	FIFTH AVE, Indianola: 34
1 - 25	EUBANKS RD, Unincorporated: 90	701 - 799	FIFTH ST, Inverness: 18
1 - 21	EUREKA PLANTATION RD, Unincorporated: 35, 44	801 - 899	FIFTH ST, Inverness: 18
17 - 21	EUREKA PLANTATION RD, Unincorporated: 44	1298 - 1100	FIRST AVE, Indianola: 34

701 - 799	FIRST ST, Inverness: 18	35 - 101	FOX RD, Unincorporated: 70
801 - 899	FIRST ST, Inverness: 18	103 - 249	FOX RD, Unincorporated: 70, 76
901 - 999	FIRST ST, Inverness: 18	251 - 431	FOX RD, Unincorporated: 76
1001 - 1079	FIRST ST, Inverness: 18	601 - 699	FRANKLIN AVE, Inverness: 17
1081 - 1099	FIRST ST, Inverness: 17, 18	701 - 799	FRANKLIN AVE, Inverness: 17
1101 - 1199	FIRST ST, Inverness: 17	801 - 807	FRANKLIN AVE, Inverness: 17
1201 - 1215	FIRST ST, Inverness: 17	1 - 105	FREEDOM FARM RD, Unincorporated: 98
1217 - 1299	FIRST ST, Inverness: 17	107 - 207	FREEDOM FARM RD, Unincorporated: 104, 98
1 - 305	FISACKERLY RD, Unincorporated: 64, 65	1 - 61	FREEMAN RD, Unincorporated: 62
307 - 405	FISACKERLY RD, Unincorporated: 65, 66	63 - 111	FREEMAN RD, Unincorporated: 62
1 - 99	FITTS RD, Unincorporated: 47	113 - 169	FREEMAN RD, Unincorporated: 62, 63
101 - 151	FITTS RD, Unincorporated: 47	0 - 0	FRENCH RD, Indianola: 43, 44
1 - 201	FITZHUGH RD, Unincorporated: 108, 109	200 - 202	FRENCH RD, Indianola: 43
1 - 7	FLANAGAN RD, Ruleville: 90	200 - 228	FRENCH ST, Indianola: 34
0 - 0	FLEMMING LN, Indianola: 34	0 - 0	FRONT AVE, Indianola: 34
104 - 198	FLEMMING LN, Indianola: 34	146 - 100	FRONT AVE, Indianola: 34
200 - 298	FLEMMING LN, Indianola: 34	198 - 148	FRONT AVE, Indianola: 34
1 - 43	FLORAS LN, Unincorporated: 45	201 - 341	FRONT ST, Indianola: 34
1 - 155	FLOYD SMITH RD, Unincorporated: 16, 25	343 - 407	FRONT ST, Indianola: 34
1 - 141	FORD RD, Unincorporated: 43	409 - 461	FRONT ST, Indianola: 34
0 - 0	FORREST ST, Indianola: 34	463 - 499	FRONT ST, Indianola: 34
201 - 299	FORREST ST, Indianola: 34	101 - 131	FUGITT CIR, Indianola: 34
301 - 399	FORREST ST, Indianola: 34	2 - 198	FULLER AVE, Indianola: 34
401 - 499	FORREST ST, Indianola: 34	1 - 151	G W MANNING RD, Unincorporated: 104, 110
501 - 509	FORREST ST, Indianola: 34	100 - 106	GAIL ST, Ruleville: 84
914 - 900	FOUNTAIN ST, Indianola: 34	100 - 138	GALAXIE RD, Indianola: 34
1 - 105	FOUR MILE RD, Unincorporated: 12, 18	299 - 201	GARDNER ST, Indianola: 34
107 - 163	FOUR MILE RD, Unincorporated: 12	0 - 0	GARRARD AVE, Indianola: 34
165 - 209	FOUR MILE RD, Unincorporated: 12	598 - 500	GARRARD AVE, Indianola: 34
1206 - 1100	FOURTH AVE, Indianola: 34	614 - 600	GARRARD AVE, Indianola: 34
1256 - 1208	FOURTH AVE, Indianola: 34	636 - 618	GARRARD AVE, Indianola: 34
1288 - 1258	FOURTH AVE, Indianola: 34	666 - 638	GARRARD AVE, Indianola: 34
1364 - 1290	FOURTH AVE, Indianola: 34	692 - 668	GARRARD AVE, Indianola: 34
1418 - 1366	FOURTH AVE, Indianola: 34	744 - 694	GARRARD AVE, Indianola: 34
1508 - 1420	FOURTH AVE, Indianola: 34	780 - 746	GARRARD AVE, Indianola: 34
1598 - 1510	FOURTH AVE, Indianola: 34	798 - 782	GARRARD AVE, Indianola: 34
101 - 115	FOURTH ST, Doddsville: 79	934 - 800	GARRARD AVE, Indianola: 34
501 - 599	FOURTH ST, Inverness: 18	958 - 936	GARRARD AVE, Indianola: 34
601 - 699	FOURTH ST, Inverness: 18	1012 - 960	GARRARD AVE, Indianola: 34
701 - 799	FOURTH ST, Inverness: 18	1080 - 1014	GARRARD AVE, Indianola: 34
801 - 899	FOURTH ST, Inverness: 18	1124 - 1082	GARRARD AVE, Indianola: 34
901 - 999	FOURTH ST, Inverness: 17, 18	1184 - 1126	GARRARD AVE, Indianola: 34
1 - 33	FOX RD, Unincorporated: 70	1298 - 1186	GARRARD AVE, Indianola: 34

1704 - 1700 GARRARD AVE, Indianola: 34
1712 - 1706 GARRARD AVE, Indianola: 34
0 - 0 GAVINS FERRY RD, Indianola: 35
93 - 1 GAVINS FERRY RD, Unincorporated: 35
1 - 187 GENE LESTER RD, Unincorporated: 10, 4
189 - 195 GENE LESTER RD, Unincorporated: 10
197 - 303 GENE LESTER RD, Unincorporated: 10
305 - 405 GENE LESTER RD, Unincorporated: 10, 16
901 - 931 GENTRY ST, Indianola: 34
1 - 137 GEORGE BAIRD RD, Unincorporated: 26
1 - 27 GEORGIA BELL RD, Unincorporated: 83
401 - 445 GHOSTON ST, Inverness: 17
447 - 499 GHOSTON ST, Inverness: 17
1 - 107 GIBSON RD, Unincorporated: 122
109 - 123 GIBSON ST, Unincorporated: 122
101 - 117 GILLESPIE DR, Indianola: 34
201 - 203 GILLESPIE DR, Indianola: 34
205 - 211 GILLESPIE DR, Indianola: 34
213 - 299 GILLESPIE DR, Indianola: 34
1 - 129 GIVENS RD, Unincorporated: 76, 82
1 - 159 GOLDFIELD RD, Unincorporated: 108, 109
1 - 155 GOLDKIST LN, Unincorporated: 19
1 - 15 GOOSE LAKE RD, Unincorporated: 106
88 - 16 GOOSE LAKE RD, Unincorporated: 106
1 - 89 GRACE RD, Unincorporated: 19, 28
0 - 0 GRAND AVE, Indianola: 34
401 - 411 GRAND AVE, Indianola: 34
0 - 0 GRAY AVE, Indianola: 34
498 - 400 GRAY AVE, Indianola: 34
1 - 125 GREASY RD, Unincorporated: 72
101 - 139 GREEN AVE, Drew: 97
141 - 199 GREEN AVE, Drew: 97
201 - 281 GREEN AVE, Drew: 97
283 - 299 GREEN AVE, Drew: 97
301 - 415 GREEN AVE, Drew: 96, 97
1 - 43 GREGORY LN, Unincorporated: 94
0 - 0 GRESHAM ST, Indianola: 34
101 - 199 GRESHAM ST, Indianola: 34
198 - 100 GRESHAM ST, Indianola: 34
201 - 299 GRESHAM ST, Indianola: 34
298 - 200 GRESHAM ST, Indianola: 34
301 - 315 GRESHAM ST, Indianola: 34
398 - 300 GRESHAM ST, Indianola: 34
401 - 499 GRESHAM ST, Indianola: 34
408 - 400 GRESHAM ST, Indianola: 34
410 - 400 GRESHAM ST, Indianola: 34
698 - 500 GRESHAM ST, Indianola: 34
898 - 700 GRESHAM ST, Indianola: 34
1 - 149 GREYLY RD, Unincorporated: 92, 98
1 - 141 GRITTMAN RD, Unincorporated: 101, 102
143 - 177 GRITTMAN RD, Unincorporated: 102
179 - 265 GRITTMAN RD, Unincorporated: 102
0 - 0 GROVE PARK DR, Indianola: 34
112 - 104 GROVE PARK DR, Indianola: 34
198 - 114 GROVE PARK DR, Indianola: 34
1 - 255 GUEST RD, Unincorporated: 110, 116
1 - 75 GWIN LIPNICK RD, Unincorporated: 43, 44
1 - 89 H C GRITTMAN RD, Unincorporated: 102, 108
1 - 137 H TURNER RD, Unincorporated: 85
0 - 0 HAMPTON ST, Indianola: 34
301 - 399 HAMPTON ST, Indianola: 34
406 - 400 HAMPTON ST, Indianola: 34
498 - 408 HAMPTON ST, Indianola: 34
598 - 500 HAMPTON ST, Indianola: 34
616 - 600 HAMPTON ST, Indianola: 34
698 - 618 HAMPTON ST, Indianola: 34
798 - 700 HAMPTON ST, Indianola: 34
0 - 0 HAMPTON ST, Unincorporated: 33, 34
1 - 139 HAMPTON STREET EXTENDED ST, Unincorporated: 55
0 - 0 HANDY AVE, Indianola: 34
199 - 103 HANDY AVE, Indianola: 34
1 - 55 HANEY RD, Unincorporated: 104
0 - 0 HANNA AVE, Indianola: 34
298 - 200 HANNA AVE, Indianola: 34
398 - 300 HANNA AVE, Indianola: 34
404 - 400 HANNA AVE, Indianola: 34
498 - 406 HANNA AVE, Indianola: 34
598 - 500 HANNA AVE, Indianola: 34
698 - 600 HANNA AVE, Indianola: 34
798 - 700 HANNA AVE, Indianola: 34
808 - 800 HANNA AVE, Indianola: 34
1 - 149 HANNAH RD, Unincorporated: 94
1 - 103 HARKINS RD, Unincorporated: 94
105 - 225 HARKINS RD, Unincorporated: 94
1 - 79 HARPER RD, Unincorporated: 42, 51
1 - 19 HARRINGTON LN, Unincorporated: 45

1 - 169	HARRIS RD, Unincorporated: 106	93 - 115	HOARD LAKE RD, Unincorporated: 103
100 - 114	HARRISON ST, Ruleville: 84	117 - 341	HOARD LAKE RD, Unincorporated: 103, 104
200 - 214	HARRISON ST, Ruleville: 84	343 - 365	HOARD LAKE RD, Unincorporated: 104
1 - 219	HART RD, Unincorporated: 90, 91	367 - 415	HOARD LAKE RD, Unincorporated: 104
300 - 302	HAYES DR, Indianola: 34	1 - 187	HOBBS BRICK RD, Unincorporated: 29, 38
1 - 41	HAYNES CAROLL RD, Unincorporated: 100	189 - 287	HOBBS BRICK RD, Unincorporated: 38
43 - 83	HAYNES CAROLL RD, Unincorporated: 100, 101	267 - 361	HOBBS RD, Unincorporated: 39
85 - 167	HAYNES CAROLL RD, Unincorporated: 101	1 - 149	HOBBS ST, Unincorporated: 37, 38
1 - 95	HAYS RD, Unincorporated: 41	151 - 265	HOBBS ST, Unincorporated: 38, 39
97 - 167	HAYS RD, Unincorporated: 41	1 - 271	HODGES RD, Unincorporated: 51, 60
1 - 25	HEARN RD, Unincorporated: 78	273 - 421	HODGES RD, Unincorporated: 59, 60
27 - 189	HEARN RD, Unincorporated: 77, 78, 83	1 - 17	HOEDOWN LN, Unincorporated: 54, 63
101 - 199	HEATHMAN AVE, Indianola: 34	165 - 167	HOLDENFIELD RD, Unincorporated: 71
201 - 299	HEATHMAN AVE, Indianola: 34	1 - 103	HOLDER RD, Unincorporated: 89
301 - 399	HEATHMAN AVE, Indianola: 34	1 - 51	HOLDERFIELD RD, Unincorporated: 62
401 - 499	HEATHMAN AVE, Indianola: 34	53 - 163	HOLDERFIELD RD, Unincorporated: 62, 71
501 - 599	HEATHMAN AVE, Indianola: 34	1 - 145	HOLEMAN POND RD, Unincorporated: 74
1 - 29	HEATHMAN RD, Unincorporated: 32	1 - 115	HOLLAND RD, Unincorporated: 44, 45
31 - 49	HEATHMAN RD, Unincorporated: 32, 33	1 - 49	HOLLINGSWORTH RD, Unincorporated: 100
51 - 69	HEATHMAN RD, Unincorporated: 33	619 - 601	HOLLY DR, Indianola: 34
71 - 277	HEATHMAN RD, Unincorporated: 33	1401 - 1419	HOLLY DR, Moorhead: 37
279 - 301	HEATHMAN RD, Unincorporated: 33, 34	1 - 53	HOLLY RIDGE HOLMES RD, Unincorporated: 31, 32
1 - 5	HENDERSON LN, Unincorporated: 62	53 - 81	HOLLY RIDGE HOLMES RD, Unincorporated: 32
1 - 45	HENDERSON RD, Unincorporated: 95	83 - 179	HOLLY RIDGE HOLMES RD, Unincorporated: 32
0 - 0	HENDERSON ST, Indianola: 34	1 - 65	HOLLY RIDGE RD, Unincorporated: 31, 32
401 - 499	HENDERSON ST, Indianola: 34	67 - 101	HOLLY RIDGE RD, Unincorporated: 32
501 - 513	HENDERSON ST, Indianola: 34	103 - 201	HOLLY RIDGE RD, Unincorporated: 32
301 - 315	HENRETTE DR, Ruleville: 84	203 - 245	HOLLY RIDGE RD, Unincorporated: 32
317 - 325	HENRETTE DR, Ruleville: 84	0 - 0	HOOD ST, Indianola: 34
327 - 345	HENRETTE DR, Ruleville: 84, 90	298 - 200	HOOD ST, Indianola: 34
0 - 0	HENRY ROSSER DR, Indianola: 34	398 - 300	HOOD ST, Indianola: 34
1 - 63	HENRY ROSSER DR, Indianola: 34	1 - 9	HOOVER RD, Unincorporated: 36
65 - 73	HENRY ROSSER DR, Indianola: 34	600 - 748	HOOVER ST, Indianola: 34
100 - 198	HERMON JOHNSON RD, Indianola: 34	873 - 751	HOOVER ST, Indianola: 34
200 - 298	HERMON JOHNSON RD, Indianola: 34	985 - 875	HOOVER ST, Indianola: 34
101 - 121	HERWOOD DR, Moorhead: 37	1081 - 987	HOOVER ST, Indianola: 34
201 - 221	HERWOOD DR, Moorhead: 37	1199 - 1083	HOOVER ST, Indianola: 34
301 - 321	HERWOOD DR, Moorhead: 37	1 - 135	HORNE RD, Unincorporated: 25, 26
299 - 201	HIGH ST, Indianola: 34	0 - 0	HOUGH AVE, Indianola: 34
401 - 425	HIGHLAND DR, Indianola: 34	662 - 600	HOUGH AVE, Indianola: 34
1 - 191	HILLHOUSE RD, Unincorporated: 72, 78	706 - 664	HOUGH AVE, Indianola: 34
1 - 9	HOARD LAKE RD, Unincorporated: 103	710 - 708	HOUGH AVE, Indianola: 34
11 - 91	HOARD LAKE RD, Unincorporated: 103	101 - 199	HOWARD ST, Sunflower: 55

201 - 299	HOWARD ST, Sunflower: 55	1 - 101	HWY 442 , Unincorporated: 68
301 - 399	HOWARD ST, Sunflower: 55	101 - 279	HWY 442 , Unincorporated: 68, 69
1 - 123	HUGHES BRASWELL RD, Unincorporated: 70	281 - 355	HWY 442 , Unincorporated: 69
125 - 217	HUGHES BRASWELL RD, Unincorporated: 70, 71	357 - 507	HWY 442 , Unincorporated: 69, 70
1 - 105	HUGHES ERTLE RD, Unincorporated: 61	509 - 611	HWY 442 , Unincorporated: 70
107 - 207	HUGHES ERTLE RD, Unincorporated: 61, 62	611 - 727	HWY 442 , Unincorporated: 70, 71
209 - 307	HUGHES ERTLE RD, Unincorporated: 62	727 - 771	HWY 442 , Unincorporated: 71
1 - 51	HUGHES WALKER RD, Unincorporated: 70	771 - 785	HWY 442 , Unincorporated: 71
53 - 99	HUGHES WALKER RD, Unincorporated: 70	787 - 805	HWY 442 , Unincorporated: 71
101 - 199	HUGHES WALKER RD, Unincorporated: 70, 76	807 - 815	HWY 442 , Unincorporated: 71
201 - 249	HUGHES WALKER RD, Unincorporated: 76	817 - 829	HWY 442 , Unincorporated: 71
1 - 21	HUJAMY LN, Unincorporated: 50	831 - 881	HWY 442 , Unincorporated: 71
112 - 100	HULL CIR, Indianola: 34	883 - 981	HWY 442 , Unincorporated: 71, 77
1299 - 1201	HUMMINGBIRD DR, Indianola: 35	983 - 1031	HWY 442 , Unincorporated: 77
13 - 313	HUMPHRIES COUNTY LINE RD, Unincorporated: 3, 4	1033 - 1081	HWY 442 , Unincorporated: 77
315 - 629	HUMPHRIES COUNTY LINE RD, Unincorporated: 4, 5	1083 - 1099	HWY 442 , Unincorporated: 77
1 - 179	HUNTER RD, Unincorporated: 97	1101 - 1203	HWY 442 , Unincorporated: 77
1 - 193	HUSHPUCKENA RD, Unincorporated: 112, 118	1203 - 1209	HWY 442 , Unincorporated: 77
1 - 271	HWY 3 , Unincorporated: 27	1211 - 1315	HWY 442 , Unincorporated: 77, 78
273 - 319	HWY 3 , Unincorporated: 27	1317 - 1341	HWY 442 , Unincorporated: 78
321 - 489	HWY 3 , Unincorporated: 27, 28, 37	1343 - 1459	HWY 442 , Unincorporated: 78
491 - 551	HWY 3 , Unincorporated: 37	1461 - 1499	HWY 442 , Unincorporated: 78
553 - 685	HWY 3 , Unincorporated: 37	1501 - 1671	HWY 442 , Unincorporated: 78, 79
801 - 809	HWY 3 , Unincorporated: 37, 46	1673 - 1673	HWY 442 , Unincorporated: 79
811 - 827	HWY 3 , Unincorporated: 46	1713 - 1761	HWY 442 , Unincorporated: 79
829 - 987	HWY 3 , Unincorporated: 46	1763 - 1813	HWY 442 , Unincorporated: 79
989 - 1011	HWY 3 , Unincorporated: 46	1815 - 1919	HWY 442 , Unincorporated: 79, 80
1013 - 1037	HWY 3 , Unincorporated: 46	1921 - 2029	HWY 442 , Unincorporated: 80
1039 - 1195	HWY 3 , Unincorporated: 46, 55	2031 - 2033	HWY 442 , Unincorporated: 80
1197 - 1249	HWY 3 , Unincorporated: 55	2035 - 2141	HWY 442 , Unincorporated: 80, 81
1197 - 1329	HWY 3 , Unincorporated: 55	2143 - 2151	HWY 442 , Unincorporated: 81
1331 - 1365	HWY 3 , Unincorporated: 55	2 - 6	HWY 448 , Indianola: 43
1 - 11	HWY 32 , Unincorporated: 115	1 - 74	HWY 448 , Unincorporated: 43
13 - 69	HWY 32 , Unincorporated: 115, 116	11 - 21	HWY 448 , Unincorporated: 43
71 - 169	HWY 32 , Unincorporated: 116	77 - 109	HWY 448 , Unincorporated: 43
171 - 199	HWY 32 , Unincorporated: 116	111 - 157	HWY 448 , Unincorporated: 43
201 - 235	HWY 32 , Unincorporated: 116	159 - 219	HWY 448 , Unincorporated: 43
237 - 247	HWY 32 , Unincorporated: 116	221 - 249	HWY 448 , Unincorporated: 43
247 - 277	HWY 32 , Unincorporated: 110, 116	251 - 335	HWY 448 , Unincorporated: 43, 52
1 - 175	HWY 438 , Unincorporated: 2	337 - 387	HWY 448 , Unincorporated: 52
1675 - 1675	HWY 442 , Doddsville: 79	389 - 457	HWY 448 , Unincorporated: 52
1677 - 1677	HWY 442 , Doddsville: 79	459 - 565	HWY 448 , Unincorporated: 51, 52
1699 - 1711	HWY 442 , Doddsville: 79	567 - 599	HWY 448 , Unincorporated: 51

601 - 931 HWY 448 , Unincorporated: 51, 60
933 - 977 HWY 448 , Unincorporated: 59, 60
979 - 989 HWY 448 , Unincorporated: 59
1001 - 1261 HWY 448 , Unincorporated: 59, 68
1349 - 1263 HWY 448 , Unincorporated: 67, 68
3057 - 3063 HWY 49 , Doddsville: 79
3065 - 3075 HWY 49 , Doddsville: 79
3077 - 3085 HWY 49 , Doddsville: 79
4097 - 4121 HWY 49 , Drew: 97
4123 - 4139 HWY 49 , Drew: 97
4141 - 4159 HWY 49 , Drew: 97
4161 - 4177 HWY 49 , Drew: 97
4179 - 4187 HWY 49 , Drew: 97
4189 - 4193 HWY 49 , Drew: 97
4195 - 4221 HWY 49 , Drew: 97
4223 - 4255 HWY 49 , Drew: 97
511 - 603 HWY 49 , Inverness: 18
605 - 621 HWY 49 , Inverness: 18
623 - 645 HWY 49 , Inverness: 18
647 - 699 HWY 49 , Inverness: 18
0 - 0 HWY 49 , Ruleville: 84
1 - 29 HWY 49 , Unincorporated: 6
31 - 77 HWY 49 , Unincorporated: 12, 6
79 - 103 HWY 49 , Unincorporated: 12
105 - 205 HWY 49 , Unincorporated: 12
207 - 253 HWY 49 , Unincorporated: 12
255 - 305 HWY 49 , Unincorporated: 12
307 - 349 HWY 49 , Unincorporated: 12
351 - 407 HWY 49 , Unincorporated: 12, 18
409 - 455 HWY 49 , Unincorporated: 18
457 - 509 HWY 49 , Unincorporated: 18
701 - 733 HWY 49 , Unincorporated: 18, 27
735 - 767 HWY 49 , Unincorporated: 27
769 - 781 HWY 49 , Unincorporated: 26, 27
783 - 855 HWY 49 , Unincorporated: 26
857 - 869 HWY 49 , Unincorporated: 26
871 - 1005 HWY 49 , Unincorporated: 26
1007 - 1013 HWY 49 , Unincorporated: 26
1015 - 1039 HWY 49 , Unincorporated: 26
1041 - 1069 HWY 49 , Unincorporated: 26
1071 - 1119 HWY 49 , Unincorporated: 26
1121 - 1131 HWY 49 , Unincorporated: 26, 35
1133 - 1187 HWY 49 , Unincorporated: 35
1543 - 1619 HWY 49 , Unincorporated: 44
1621 - 1763 HWY 49 , Unincorporated: 44
1765 - 1785 HWY 49 , Unincorporated: 44
1787 - 1809 HWY 49 , Unincorporated: 44
1811 - 1927 HWY 49 , Unincorporated: 44, 53, 54
1931 - 1983 HWY 49 , Unincorporated: 54
1985 - 2105 HWY 49 , Unincorporated: 54
2107 - 2201 HWY 49 , Unincorporated: 54, 55
2203 - 2207 HWY 49 , Unincorporated: 55
2209 - 2223 HWY 49 , Unincorporated: 55
2225 - 2227 HWY 49 , Unincorporated: 55
2229 - 2249 HWY 49 , Unincorporated: 55
2251 - 2271 HWY 49 , Unincorporated: 55
2273 - 2297 HWY 49 , Unincorporated: 55
2301 - 2307 HWY 49 , Unincorporated: 55
2309 - 2425 HWY 49 , Unincorporated: 55, 64
2427 - 2431 HWY 49 , Unincorporated: 64
2433 - 2527 HWY 49 , Unincorporated: 64
2529 - 2615 HWY 49 , Unincorporated: 64
2617 - 2679 HWY 49 , Unincorporated: 64
2631 - 2679 HWY 49 , Unincorporated: 64, 73
2681 - 2731 HWY 49 , Unincorporated: 73
2733 - 2791 HWY 49 , Unincorporated: 73
2793 - 2831 HWY 49 , Unincorporated: 73
2833 - 2923 HWY 49 , Unincorporated: 73
2925 - 2975 HWY 49 , Unincorporated: 73, 79
2977 - 3055 HWY 49 , Unincorporated: 79
3087 - 3205 HWY 49 , Unincorporated: 79
3207 - 3235 HWY 49 , Unincorporated: 79
3237 - 3469 HWY 49 , Unincorporated: 79, 84, 85
3673 - 3695 HWY 49 , Unincorporated: 90
3697 - 3777 HWY 49 , Unincorporated: 90
3779 - 3841 HWY 49 , Unincorporated: 90, 91
3843 - 3877 HWY 49 , Unincorporated: 91
3879 - 3977 HWY 49 , Unincorporated: 91, 97
3979 - 4079 HWY 49 , Unincorporated: 97
4081 - 4095 HWY 49 , Unincorporated: 97
4257 - 4297 HWY 49 , Unincorporated: 103, 97
4299 - 4371 HWY 49 , Unincorporated: 103
4373 - 4447 HWY 49 , Unincorporated: 103
4449 - 4479 HWY 49 , Unincorporated: 103
4481 - 4599 HWY 49 , Unincorporated: 103, 109
4601 - 4651 HWY 49 , Unincorporated: 109

4653 - 4703 HWY 49 , Unincorporated: 109
4705 - 4727 HWY 49 , Unincorporated: 109
4729 - 4779 HWY 49 , Unincorporated: 109
4781 - 4927 HWY 49 , Unincorporated: 109, 115
4929 - 4943 HWY 49 , Unincorporated: 115
4945 - 4947 HWY 49 , Unincorporated: 115
4949 - 4953 HWY 49 , Unincorporated: 115
4953 - 5113 HWY 49 , Unincorporated: 115
5115 - 5253 HWY 49 , Unincorporated: 115, 116, 122
5255 - 5257 HWY 49 , Unincorporated: 122
5259 - 5281 HWY 49 , Unincorporated: 122
5283 - 5471 HWY 49 , Unincorporated: 122
1 - 97 HWY 8 , Unincorporated: 88
99 - 147 HWY 8 , Unincorporated: 82, 88
149 - 257 HWY 8 , Unincorporated: 82, 83
259 - 351 HWY 8 , Unincorporated: 83
353 - 463 HWY 8 , Unincorporated: 83, 84
465 - 551 HWY 8 , Unincorporated: 84
553 - 581 HWY 8 , Unincorporated: 84, 90
701 - 727 HWY 8 , Unincorporated: 90, 91
729 - 867 HWY 8 , Unincorporated: 91
869 - 911 HWY 8 , Unincorporated: 91
913 - 963 HWY 8 , Unincorporated: 91, 92
965 - 1013 HWY 8 , Unincorporated: 92
1015 - 1061 HWY 8 , Unincorporated: 92
1063 - 1133 HWY 8 , Unincorporated: 92
1135 - 1147 HWY 8 , Unincorporated: 92
1149 - 1211 HWY 8 , Unincorporated: 92, 93
524 - 444 HWY 82 E , Indianola: 34
612 - 526 HWY 82 E , Indianola: 34
668 - 614 HWY 82 E , Indianola: 34
734 - 670 HWY 82 E , Indianola: 34
798 - 736 HWY 82 E , Indianola: 34
840 - 800 HWY 82 E , Indianola: 34
862 - 842 HWY 82 E , Indianola: 34
904 - 864 HWY 82 E , Indianola: 34
907 - 949 HWY 82 E , Indianola: 34
952 - 950 HWY 82 E , Indianola: 34
955 - 969 HWY 82 E , Indianola: 34
971 - 1029 HWY 82 E , Indianola: 34, 35
1031 - 1063 HWY 82 E , Indianola: 35
1113 - 1245 HWY 82 E , Indianola: 35
1247 - 1261 HWY 82 E , Indianola: 35

1263 - 1499 HWY 82 E , Indianola: 35
1501 - 1547 HWY 82 E , Unincorporated: 35
1549 - 1575 HWY 82 E , Unincorporated: 35
1577 - 1651 HWY 82 E , Unincorporated: 35
1653 - 1827 HWY 82 E , Unincorporated: 35, 36, 45
1829 - 1941 HWY 82 E , Unincorporated: 45, 46
1943 - 2041 HWY 82 E , Unincorporated: 46
2043 - 2053 HWY 82 E , Unincorporated: 46
2055 - 2121 HWY 82 E , Unincorporated: 46
2123 - 2189 HWY 82 E , Unincorporated: 46, 47
2191 - 2241 HWY 82 E , Unincorporated: 47
2243 - 2341 HWY 82 E , Unincorporated: 47
2343 - 2443 HWY 82 E , Unincorporated: 47, 48
101 - 275 HWY 82 W , Indianola: 34
150 - 100 HWY 82 W , Indianola: 34
276 - 152 HWY 82 W , Indianola: 34
277 - 321 HWY 82 W , Indianola: 34
354 - 278 HWY 82 W , Indianola: 34
410 - 322 HWY 82 W , Indianola: 34
442 - 356 HWY 82 W , Indianola: 34
548 - 412 HWY 82 W , Indianola: 34
1008 - 550 HWY 82 W , Indianola: 34
1074 - 1010 HWY 82 W , Indianola: 34
1112 - 1076 HWY 82 W , Indianola: 34
1126 - 1114 HWY 82 W , Indianola: 34
1270 - 1128 HWY 82 W , Indianola: 34
1428 - 1272 HWY 82 W , Indianola: 34
1498 - 1430 HWY 82 W , Unincorporated: 34
1501 - 1767 HWY 82 W , Unincorporated: 33, 34
1769 - 1801 HWY 82 W , Unincorporated: 32, 33
1803 - 2017 HWY 82 W , Unincorporated: 32
2019 - 2051 HWY 82 W , Unincorporated: 31, 32
1 - 23 IDLEWOOD RD, Unincorporated: 44
25 - 73 IDLEWOOD RD, Unincorporated: 44, 45
1091 - 1001 INDUSTRIAL PARK RD, Indianola: 35
1101 - 1093 INDUSTRIAL PARK RD, Indianola: 35
1121 - 1103 INDUSTRIAL PARK RD, Indianola: 35
1149 - 1123 INDUSTRIAL PARK RD, Indianola: 35
1199 - 1151 INDUSTRIAL PARK RD, Indianola: 35
401 - 621 INGRAM ST, Moorhead: 38
701 - 721 INGRAM ST, Moorhead: 38
801 - 821 INGRAM ST, Moorhead: 38
901 - 921 INGRAM ST, Moorhead: 38

1001 - 1121 INGRAM ST, Moorhead: 38
1201 - 1221 INGRAM ST, Moorhead: 38
1301 - 1321 INGRAM ST, Moorhead: 38
901 - 921 INWOOD AVE, Moorhead: 38
801 - 821 INWOOD ST, Moorhead: 38
901 - 921 INWOOD ST, Moorhead: 38
1001 - 1121 INWOOD ST, Moorhead: 38
1201 - 1221 INWOOD ST, Moorhead: 38
901 - 921 IVY ST, Moorhead: 38
1 - 109 J L BECHAM RD, Unincorporated: 19
1 - 13 J L SYKES RD, Unincorporated: 52
1 - 119 JACK CURRY RD, Unincorporated: 91
121 - 273 JACK CURRY RD, Unincorporated: 91
275 - 325 JACK CURRY RD, Unincorporated: 91, 97
327 - 375 JACK CURRY RD, Unincorporated: 97
0 - 0 JACKSON ST, Indianola: 34
201 - 299 JACKSON ST, Indianola: 34
301 - 399 JACKSON ST, Indianola: 34
401 - 499 JACKSON ST, Indianola: 34
501 - 599 JACKSON ST, Indianola: 34
1 - 99 JAKE AYERS CV, Indianola: 34
161 - 175 JAMES AVE, Drew: 97
0 - 0 JANET DAVIS CIR, Indianola: 34
100 - 316 JANET DAVIS CIR, Indianola: 34
343 - 305 JANET DAVIS CIR, Indianola: 34
369 - 345 JANET DAVIS CIR, Indianola: 34
399 - 371 JANET DAVIS CIR, Indianola: 34
1 - 377 JEFCOAT LEHR RD, Unincorporated: 77, 83
379 - 433 JEFCOAT LEHR RD, Unincorporated: 83
435 - 465 JEFCOAT LEHR RD, Unincorporated: 83
467 - 469 JEFCOAT LEHR RD, Unincorporated: 83
471 - 477 JEFCOAT LEHR RD, Unincorporated: 83
1 - 197 JEFCOAT RD, Unincorporated: 54, 63
101 - 125 JEFF DAVIS DR, Indianola: 43
0 - 0 JEFFERSON ST, Indianola: 34
300 - 386 JEFFERSON ST, Indianola: 34
479 - 389 JEFFERSON ST, Indianola: 34
581 - 481 JEFFERSON ST, Indianola: 34
611 - 583 JEFFERSON ST, Indianola: 34
612 - 766 JEFFERSON ST, Indianola: 34
799 - 769 JEFFERSON ST, Indianola: 34
873 - 825 JEFFERSON ST, Indianola: 34
926 - 998 JEFFERSON ST, Indianola: 34
401 - 411 JEFFERSON ST, Moorhead: 37
413 - 421 JEFFERSON ST, Moorhead: 37
1 - 45 JENNINGS RD, Unincorporated: 94
47 - 135 JENNINGS RD, Unincorporated: 100, 94
137 - 185 JENNINGS RD, Unincorporated: 100
1 - 21 JERRY MARLOW RD, Unincorporated: 84
55 - 127 JERRY MOBILE RD, Unincorporated: 37, 46
1 - 53 JERRY NOBILE RD, Unincorporated: 37
301 - 301 JEWEL CIR, Moorhead: 37
109 - 113 JILL AVE, Ruleville: 84
201 - 205 JILL AVE, Ruleville: 84
1 - 21 JIM RD, Unincorporated: 120
1 - 31 JOE STEPHEN RD, Unincorporated: 120
101 - 107 JOES LN, Drew: 96
1 - 49 JOHN WATTS RD, Unincorporated: 90
401 - 421 JOHNNY RUSSELL DR, Moorhead: 38
501 - 521 JOHNNY RUSSELL DR, Moorhead: 38
601 - 621 JOHNNY RUSSELL DR, Moorhead: 38
701 - 721 JOHNNY RUSSELL DR, Moorhead: 38
901 - 921 JOHNNY RUSSELL DR, Moorhead: 37
1001 - 1121 JOHNNY RUSSELL DR, Moorhead: 37
1201 - 1223 JOHNNY RUSSELL DR, Moorhead: 37
0 - 0 JOHNSON AVE, Indianola: 34
398 - 300 JOHNSON AVE, Indianola: 34
498 - 400 JOHNSON AVE, Indianola: 34
512 - 500 JOHNSON AVE, Indianola: 34
1 - 39 JOHNSON RD, Unincorporated: 112
1 - 23 JONES RD, Unincorporated: 82
25 - 97 JONES RD, Unincorporated: 82
120 - 100 JORDAN DR, Indianola: 34
101 - 199 JOSEPH ST, Drew: 97
201 - 299 JOSEPH ST, Drew: 97
301 - 399 JOSEPH ST, Unincorporated: 97
403 - 403 JOSEPH STREET EXTENDED ST, Unincorporated: 97
301 - 309 JUDY CIR, Ruleville: 84
1201 - 1213 JULIA ST, Inverness: 17
0 - 0 JULIANNE DR, Indianola: 34
201 - 321 JULIANNE DR, Indianola: 34
1 - 1 JUNIPER LN, Ruleville: 90
400 - 400 JUNIPER LN, Ruleville: 90
402 - 404 JUNIPER LN, Ruleville: 90
406 - 406 JUNIPER LN, Ruleville: 90
408 - 412 JUNIPER LN, Ruleville: 90

1 - 155	KANSAS PLANTATION RD, Unincorporated: 17, 26	717 - 719	L F PACKER DR, Ruleville: 90
1 - 3	KATIE LN, Unincorporated: 18	721 - 725	L F PACKER DR, Ruleville: 90
1 - 211	KAY PLANTATION RD, Unincorporated: 35, 36	727 - 997	L F PACKER DR, Ruleville: 90
301 - 311	KAYE AVE, Ruleville: 84	600 - 698	LAFAYETTE ST, Ruleville: 90
1 - 31	KEITH LN, Unincorporated: 83	1 - 15	LAKE DAWSON RD, Unincorporated: 10
1 - 297	KEMP RD, Unincorporated: 3, 9	400 - 408	LAKE ST, Ruleville: 84
299 - 323	KEMP RD, Unincorporated: 9	101 - 199	LAMAR AVE, Indianola: 34
0 - 0	KENNEDY CIR, Indianola: 34	801 - 899	LAMAR AVE, Inverness: 18
2 - 44	KENNEDY RD, Unincorporated: 27	901 - 999	LAMAR AVE, Inverness: 18
100 - 114	KENTWOOD LN, Indianola: 34	1001 - 1099	LAMAR AVE, Inverness: 18
2 - 98	KIM HERMAN CV, Indianola: 34	1101 - 1199	LAMAR AVE, Inverness: 18
1 - 219	KING RD, Unincorporated: 20	1201 - 1299	LAMAR AVE, Inverness: 18
1 - 69	KING RD, Unincorporated: 69	601 - 699	LAMAR EXTENDED AVE, Inverness: 18
1 - 307	KING WILLIAMS RD, Unincorporated: 14, 8	701 - 799	LAMAR EXTENDED AVE, Inverness: 18
0 - 0	KINLOCK RD, Indianola: 34	1 - 31	LANCASTER RD, Unincorporated: 44
372 - 300	KINLOCK RD, Indianola: 34	1 - 69	LANDFIELD RD, Unincorporated: 44
450 - 404	KINLOCK RD, Indianola: 34	71 - 123	LANDFIELD RD, Unincorporated: 44
548 - 452	KINLOCK RD, Indianola: 34	125 - 315	LANDFIELD RD, Unincorporated: 44, 53, 54
868 - 558	KINLOCK RD, Indianola: 34	317 - 365	LANDFIELD RD, Unincorporated: 54
992 - 870	KINLOCK RD, Indianola: 34	1 - 109	LANNIE MOORE RD, Unincorporated: 28
1108 - 1100	KINLOCK RD, Indianola: 34	111 - 165	LANNIE MOORE RD, Unincorporated: 28
1198 - 1110	KINLOCK RD, Indianola: 34	167 - 301	LANNIE MOORE RD, Unincorporated: 28, 37
1370 - 1300	KINLOCK RD, Indianola: 34	1 - 81	LASIGER LAKE RD, Unincorporated: 101, 95
1 - 337	KINLOCK RD, Unincorporated: 2, 8, 9	400 - 408	LAST ST, Ruleville: 84
341 - 383	KINLOCK RD, Unincorporated: 9	101 - 127	LEE CIR, Indianola: 34
385 - 503	KINLOCK RD, Unincorporated: 15, 9	201 - 299	LEE ST, Indianola: 34
505 - 707	KINLOCK RD, Unincorporated: 14, 15	301 - 399	LEE ST, Indianola: 34
709 - 811	KINLOCK RD, Unincorporated: 14	401 - 499	LEE ST, Indianola: 34
813 - 983	KINLOCK RD, Unincorporated: 14, 23, 24	501 - 513	LEE ST, Indianola: 34
985 - 995	KINLOCK RD, Unincorporated: 24	1 - 237	LEFLORE COUNTY LINE 120 RD, Unincorporated: 75, 81
997 - 1063	KINLOCK RD, Unincorporated: 24	239 - 241	LEFLORE COUNTY LINE 120 RD, Unincorporated: 81
1065 - 1295	KINLOCK RD, Unincorporated: 24, 25	1 - 77	LEWIS CIR, Indianola: 34
1297 - 1415	KINLOCK RD, Unincorporated: 25, 34	79 - 99	LEWIS CIR, Indianola: 34
1 - 57	KIRK RD, Unincorporated: 71	1 - 149	LILY RD, Unincorporated: 83, 84
1 - 31	KIRKSEY RD, Unincorporated: 42	901 - 931	LINBAR ST, Indianola: 34
1 - 49	KNIGHT CV, Unincorporated: 88	412 - 328	LINCOLN AVE, Indianola: 34
1 - 71	KROEKER RD, Unincorporated: 38, 47	498 - 414	LINCOLN AVE, Indianola: 34
351 - 355	L F PACKER DR, Ruleville: 84	598 - 500	LINCOLN AVE, Indianola: 34
401 - 405	L F PACKER DR, Ruleville: 84	698 - 600	LINCOLN AVE, Indianola: 34
501 - 599	L F PACKER DR, Ruleville: 84	798 - 700	LINCOLN AVE, Indianola: 34
601 - 609	L F PACKER DR, Ruleville: 84, 90	898 - 800	LINCOLN AVE, Indianola: 34
611 - 699	L F PACKER DR, Ruleville: 90	201 - 211	LINCOLN AVE, Sunflower: 55
701 - 715	L F PACKER DR, Ruleville: 90	301 - 313	LINCOLN AVE, Sunflower: 55

101 - 111 LINCOLN AVE, Unincorporated: 55
0 - 0 LINDEN DR, Indianola: 34
215 - 201 LINDEN DR, Indianola: 34
1 - 135 LINDSEY FARMS RD, Unincorporated: 80
137 - 201 LINDSEY FARMS RD, Unincorporated: 80
1 - 131 LINDSEY RD, Unincorporated: 80
133 - 135 LINDSEY RD, Unincorporated: 80
137 - 207 LINDSEY RD, Unincorporated: 80
209 - 249 LINDSEY RD, Unincorporated: 80, 86
251 - 261 LINDSEY RD, Unincorporated: 86
263 - 309 LINDSEY RD, Unincorporated: 86
311 - 409 LINDSEY RD, Unincorporated: 86
1 - 27 LINN BAPTIST RD, Unincorporated: 77
1 - 81 LINN RD, Unincorporated: 77
83 - 187 LINN RD, Unincorporated: 76, 77
189 - 285 LINN RD, Unincorporated: 76
287 - 315 LINN RD, Unincorporated: 76
1 - 45 LIPE SHOP RD, Unincorporated: 50
2 - 14 LITTLE CIR, Indianola: 34, 35
3 - 1 LITTLE CIR, Indianola: 34
1 - 87 LIVINGSTON RD, Unincorporated: 86
89 - 171 LIVINGSTON RD, Unincorporated: 86, 92
1 - 13 LOCKE LN, Unincorporated: 64
1 - 67 LOMBARDY RD, Unincorporated: 96
67 - 109 LOMBARDY RD, Unincorporated: 96
111 - 137 LOMBARDY RD, Unincorporated: 96
139 - 163 LOMBARDY RD, Unincorporated: 102, 96
165 - 189 LOMBARDY RD, Unincorporated: 102
181 - 363 LOMBARDY RD, Unincorporated: 101, 102
191 - 179 LOMBARDY RD, Unincorporated: 102
365 - 429 LOMBARDY RD, Unincorporated: 101
431 - 449 LOMBARDY RD, Unincorporated: 101
451 - 697 LOMBARDY RD, Unincorporated: 101, 107
699 - 719 LOMBARDY RD, Unincorporated: 107
721 - 1145 LOMBARDY RD, Unincorporated: 107, 113
1147 - 1343 LOMBARDY RD, Unincorporated: 113, 119
1345 - 1443 LOMBARDY RD, Unincorporated: 119
1 - 101 LONG LAKE RD, Unincorporated: 101
103 - 287 LONG LAKE RD, Unincorporated: 101, 107, 108
289 - 369 LONG LAKE RD, Unincorporated: 108
1 - 123 LONG RD, Unincorporated: 84, 90
1 - 251 LOOP RD, Unincorporated: 14
101 - 121 LOVELY LN, Moorhead: 37

1 - 27 LOVETT RD, Unincorporated: 71
1 - 167 LOWERY RD, Unincorporated: 51
1 - 15 LUBIN RD, Unincorporated: 80
0 - 0 LUCAS ST, Moorhead: 37, 38
120 - 198 LUCILLE ST, Indianola: 34
1 - 131 LUCY MANNING RD, Unincorporated: 91, 92
133 - 421 LUCY MANNING RD, Unincorporated: 92, 98
101 - 137 LUNAR CIR, Indianola: 34
1 - 239 LUSK RD, Unincorporated: 77, 83
241 - 397 LUSK RD, Unincorporated: 83
399 - 451 LUSK RD, Unincorporated: 83
101 - 119 LYNX AVE, Ruleville: 84
121 - 131 LYNX AVE, Ruleville: 84
201 - 219 LYNX AVE, Ruleville: 84
301 - 315 LYNX AVE, Ruleville: 84
401 - 417 LYNX AVE, Ruleville: 84
1 - 151 LYON RD, Unincorporated: 58, 59
0 - 0 MACARTHUR CIR, Indianola: 43
1 - 31 MADDEN RD, Unincorporated: 71
33 - 133 MADDEN RD, Unincorporated: 71
0 - 0 MAGNOLIA CV, Ruleville: 90
0 - 0 MAGNOLIA DR, Indianola: 34
600 - 632 MAGNOLIA DR, Indianola: 34
634 - 688 MAGNOLIA DR, Indianola: 34
690 - 708 MAGNOLIA DR, Indianola: 34
0 - 0 MAIN ST, Indianola: 34
198 - 100 MAIN ST, Indianola: 34
260 - 200 MAIN ST, Indianola: 34
298 - 262 MAIN ST, Indianola: 34
398 - 300 MAIN ST, Indianola: 34
416 - 400 MAIN ST, Indianola: 34
498 - 418 MAIN ST, Indianola: 34
598 - 500 MAIN ST, Indianola: 34
703 - 799 MAIN ST, Indianola: 34
800 - 856 MAIN ST, Indianola: 34
858 - 970 MAIN ST, Indianola: 34
972 - 1016 MAIN ST, Indianola: 34
1019 - 1199 MAIN ST, Indianola: 34, 35
1 - 185 MAIN ST, Unincorporated: 122
187 - 229 MAIN ST, Unincorporated: 122
231 - 255 MAIN ST, Unincorporated: 122
257 - 285 MAIN ST, Unincorporated: 122
287 - 331 MAIN ST, Unincorporated: 122

1 - 59 MAJORI RD, Unincorporated: 32, 41
1 - 191 MALLETT JONES RD, Unincorporated: 76, 82
193 - 199 MALLETT JONES RD, Unincorporated: 82
201 - 313 MALLETT JONES RD, Unincorporated: 82
315 - 415 MALLETT JONES RD, Unincorporated: 82, 88
1 - 51 MALLORY LN, Unincorporated: 35, 44
1 - 195 MAMIE LEE RD, Unincorporated: 17, 26
801 - 821 MAPLE ST, Moorhead: 38
901 - 921 MAPLE ST, Moorhead: 38
0 - 0 MARIE AVE, Indianola: 34
301 - 399 MARIE AVE, Indianola: 34
401 - 499 MARIE AVE, Indianola: 34
501 - 599 MARIE AVE, Indianola: 34
701 - 717 MARIE RD, Indianola: 34, 43
719 - 899 MARIE RD, Indianola: 43
701 - 799 MARJANE ST, Inverness: 18
801 - 821 MARJANE ST, Inverness: 18
1 - 185 MARKHAM RD, Unincorporated: 27, 36
187 - 565 MARKHAM RD, Unincorporated: 27, 28, 29
1 - 45 MARLOW RD, Unincorporated: 83, 84
47 - 65 MARLOW RD, Unincorporated: 84
67 - 99 MARLOW RD, Unincorporated: 84
101 - 185 MARLOW RD, Unincorporated: 84, 90
701 - 799 MARSHALL ST, Inverness: 18
801 - 899 MARSHALL ST, Inverness: 18
1301 - 1321 MARTHA ST, Moorhead: 37
205 - 201 MARTIN AVE, Indianola: 34
211 - 207 MARTIN AVE, Indianola: 34
0 - 0 MARTIN LUTHER KING DR, Indianola: 35, 44
1312 - 1316 MARTIN LUTHER KING DR, Indianola: 35
1320 - 1356 MARTIN LUTHER KING DR, Indianola: 35
1358 - 1362 MARTIN LUTHER KING DR, Indianola: 35
1364 - 1366 MARTIN LUTHER KING DR, Indianola: 35
1368 - 1388 MARTIN LUTHER KING DR, Indianola: 35
1390 - 1406 MARTIN LUTHER KING DR, Indianola: 35
1408 - 1412 MARTIN LUTHER KING DR, Indianola: 35
1414 - 1430 MARTIN LUTHER KING DR, Indianola: 35
1432 - 1436 MARTIN LUTHER KING DR, Indianola: 35
1438 - 1440 MARTIN LUTHER KING DR, Indianola: 35
1442 - 1448 MARTIN LUTHER KING DR, Indianola: 35
1450 - 1470 MARTIN LUTHER KING DR, Indianola: 35
1472 - 1490 MARTIN LUTHER KING DR, Indianola: 35, 44
1492 - 1510 MARTIN LUTHER KING DR, Indianola: 44
1514 - 1518 MARTIN LUTHER KING DR, Indianola: 44
1520 - 1524 MARTIN LUTHER KING DR, Indianola: 44
1526 - 1542 MARTIN LUTHER KING DR, Indianola: 44
1254 - 1260 MARTIN LUTHER KING DR, Unincorporated: 35
1264 - 1282 MARTIN LUTHER KING DR, Unincorporated: 35
1284 - 1310 MARTIN LUTHER KING DR, Unincorporated: 35
401 - 461 MARTIN LUTHER KING JR EXTENDED AVE, Unincorporated: 55
1 - 99 MARTIN LUTHER KING ST, Moorhead: 37
101 - 121 MARTIN LUTHER KING ST, Moorhead: 37
201 - 221 MARTIN LUTHER KING ST, Moorhead: 37
301 - 321 MARTIN LUTHER KING ST, Moorhead: 37, 38
501 - 520 MARTIN LUTHER KING ST, Moorhead: 38
523 - 527 MARTIN LUTHER KING ST, Moorhead: 38
601 - 621 MARTIN LUTHER KING ST, Moorhead: 38
701 - 721 MARTIN LUTHER KING ST, Moorhead: 38
1 - 105 MARY ST, Unincorporated: 122
107 - 173 MARY ST, Unincorporated: 122
101 - 201 MAXWELL AVE, Drew: 97
203 - 299 MAXWELL AVE, Drew: 97
1 - 25 MAXWELL LN, Unincorporated: 91
1 - 73 MAXWELL RD, Unincorporated: 28, 37
75 - 121 MAXWELL RD, Unincorporated: 28
123 - 227 MAXWELL RD, Unincorporated: 28, 29
201 - 299 MAYBELLE ST, Indianola: 34
1 - 177 MCCAULEB RD, Unincorporated: 51
1 - 101 MCCARTY RD, Unincorporated: 79
103 - 201 MCCARTY RD, Unincorporated: 79
203 - 253 MCCARTY RD, Unincorporated: 79
255 - 257 MCCARTY RD, Unincorporated: 79
259 - 505 MCCARTY RD, Unincorporated: 79, 85
507 - 531 MCCARTY RD, Unincorporated: 85
0 - 0 MCCORKLE RD, Ruleville: 84, 85
1 - 0 MCCORKLE RD, Ruleville: 84
1 - 25 MCCORKLE RD, Unincorporated: 85
27 - 101 MCCORKLE RD, Unincorporated: 85
103 - 113 MCCORKLE RD, Unincorporated: 85
115 - 151 MCCORKLE RD, Unincorporated: 85
153 - 267 MCCORKLE RD, Unincorporated: 85, 86
269 - 319 MCCORKLE RD, Unincorporated: 86
321 - 417 MCCORKLE RD, Unincorporated: 86
419 - 521 MCCORKLE RD, Unincorporated: 86, 87
1 - 69 MCCOY LAKE RD, Unincorporated: 30
1 - 131 MCCOY RD, Unincorporated: 119, 120

1 - 175 MCDANIELS RD, Unincorporated: 103, 104
177 - 257 MCDANIELS RD, Unincorporated: 104
259 - 305 MCDANIELS RD, Unincorporated: 104
307 - 355 MCDANIELS RD, Unincorporated: 104
357 - 429 MCDANIELS RD, Unincorporated: 104
1 - 95 MCINTYRE RD, Unincorporated: 79
97 - 193 MCINTYRE RD, Unincorporated: 79, 80
1 - 21 MCKINEY RD, Unincorporated: 53, 54
1 - 91 MCKINSEY RD, Unincorporated: 83
101 - 199 MCPHERSON ST, Indianola: 34
100 - 164 MEADOWLARK LN, Indianola: 35
166 - 198 MEADOWLARK LN, Indianola: 35
1 - 25 MIKE THOMAS RD, Unincorporated: 68
347 - 311 MILL ST, Indianola: 34
371 - 349 MILL ST, Indianola: 34
459 - 373 MILL ST, Indianola: 34
499 - 461 MILL ST, Indianola: 34
506 - 500 MILL ST, Indianola: 34
756 - 600 MILL ST, Indianola: 34
788 - 758 MILL ST, Indianola: 34
798 - 790 MILL ST, Indianola: 34
818 - 800 MILL ST, Indianola: 34
901 - 921 MILL ST, Moorhead: 38
901 - 905 MILL ST, Unincorporated: 38
907 - 951 MILL ST, Unincorporated: 38
200 - 2 MILLEN LAKE RD, Unincorporated: 107, 108
1 - 49 MILLER LN, Doddsville: 79
1 - 35 MILLER LN, Unincorporated: 103
0 - 0 MIMOSA DR, Indianola: 34
298 - 200 MIMOSA DR, Indianola: 34
398 - 300 MIMOSA DR, Indianola: 34
498 - 400 MIMOSA DR, Indianola: 34
510 - 500 MIMOSA DR, Indianola: 34
1 - 133 MITCHELL RD, Unincorporated: 71, 77
1 - 101 MIXON RD, Unincorporated: 76
103 - 205 MIXON RD, Unincorporated: 76, 77
110 - 100 MODERN LN, Indianola: 34
1 - 171 MOLL RD, Unincorporated: 44
0 - 0 MONROE ST, Indianola: 34
1101 - 1199 MONTGOMERY DR, Inverness: 17
1201 - 1299 MONTGOMERY DR, Inverness: 17
0 - 0 MOODY AVE, Indianola: 34
201 - 299 MOODY AVE, Indianola: 34
301 - 399 MOODY AVE, Indianola: 34
401 - 499 MOODY AVE, Indianola: 34
801 - 805 MOODY AVE, Indianola: 34
801 - 899 MOORE ST, Inverness: 18
900 - 999 MOORE ST, Inverness: 18
1001 - 1099 MOORE ST, Inverness: 18
1101 - 1199 MOORE ST, Inverness: 17, 18
1201 - 1215 MOORE ST, Inverness: 17
901 - 921 MOORHEAD AVE, Moorhead: 38
1 - 91 MOORHEAD BELZONI RD, Unincorporated: 20, 29
93 - 193 MOORHEAD BELZONI RD, Unincorporated: 29
195 - 243 MOORHEAD BELZONI RD, Unincorporated: 29
241 - 341 MOORHEAD BELZONI RD, Unincorporated: 29
343 - 393 MOORHEAD BELZONI RD, Unincorporated: 28, 29, 37
395 - 539 MOORHEAD BELZONI RD, Unincorporated: 37
541 - 547 MOORHEAD BELZONI RD, Unincorporated: 37
1 - 3 MOORHEAD ITTA BENA AVE, Unincorporated: 38
5 - 37 MOORHEAD ITTA BENA RD, Unincorporated: 38
39 - 49 MOORHEAD ITTA BENA RD, Unincorporated: 38
51 - 151 MOORHEAD ITTA BENA RD, Unincorporated: 38
153 - 223 MOORHEAD ITTA BENA RD, Unincorporated: 38, 39
225 - 255 MOORHEAD ITTA BENA RD, Unincorporated: 39
98 - 14 MORNINGSIDE DR, Indianola: 34
44 - 2 MOUND BAYOU RD, Unincorporated: 106
47 - 173 MOUND BAYOU RD, Unincorporated: 106
175 - 257 MOUND BAYOU RD, Unincorporated: 106, 107
259 - 275 MOUND BAYOU RD, Unincorporated: 107
1 - 85 MOUND FISH POND RD, Unincorporated: 10
87 - 111 MOUND FISH POND RD, Unincorporated: 10
113 - 253 MOUND FISH POND RD, Unincorporated: 10, 11
1 - 47 MOUND RD, Unincorporated: 11, 17
49 - 99 MOUND RD, Unincorporated: 11
101 - 197 MOUND RD, Unincorporated: 11
199 - 327 MOUND RD, Unincorporated: 11, 12
0 - 0 MOUNT GALILEE RD, Ruleville: 84, 85
1 - 215 MULLIN RD, Unincorporated: 55, 56
217 - 417 MULLIN RD, Unincorporated: 56, 57
35 - 99 MURTAGH RD, Unincorporated: 37, 46
1 - 137 MUZZI RD, Unincorporated: 59
139 - 247 MUZZI RD, Unincorporated: 59, 68
249 - 365 MUZZI RD, Unincorporated: 68
1 - 187 MYERS RD, Unincorporated: 12, 6
101 - 199 NANCY AVE, Drew: 97

201 - 245	NANCY AVE, Drew: 97	373 - 379	NORTH FRONT ST, Ruleville: 90
247 - 279	NANCY AVE, Drew: 97	301 - 323	NORTH MACARTHUR CIR, Indianola: 43
1 - 53	NASH RD, Unincorporated: 43	101 - 165	NORTH MAIN ST, Drew: 97
55 - 153	NASH RD, Unincorporated: 42, 43	167 - 205	NORTH MAIN ST, Drew: 97
155 - 171	NASH RD, Unincorporated: 42	207 - 299	NORTH MAIN ST, Drew: 97
173 - 275	NASH RD, Unincorporated: 42, 51	301 - 359	NORTH MAIN ST, Drew: 97
277 - 327	NASH RD, Unincorporated: 51	361 - 377	NORTH MAIN ST, Drew: 97
1 - 229	NEAL ROBINSON RD, Unincorporated: 116	379 - 599	NORTH MAIN ST, Unincorporated: 103, 97
1 - 19	NEW AFRICE RD, Unincorporated: 119	101 - 103	NORTH MARTIN LUTHER KING JR AVE, Sunflower: 55
1 - 77	NOEL RD, Unincorporated: 84	201 - 221	NORTH MARTIN LUTHER KING JR AVE, Sunflower: 55
1 - 199	NORTH AIRPORT RD, Unincorporated: 97	301 - 313	NORTH MARTIN LUTHER KING JR AVE, Sunflower: 55
201 - 255	NORTH AIRPORT RD, Unincorporated: 97, 98	315 - 321	NORTH MARTIN LUTHER KING JR AVE, Sunflower: 55
257 - 375	NORTH AIRPORT RD, Unincorporated: 98	401 - 499	NORTH MARTIN LUTHER KING JR AVE, Sunflower: 55
101 - 163	NORTH ALICE ST, Drew: 97	501 - 505	NORTH MARTIN LUTHER KING JR AVE, Sunflower: 55
165 - 199	NORTH ALICE ST, Drew: 97	507 - 513	NORTH MARTIN LUTHER KING JR AVE, Sunflower: 55
601 - 615	NORTH AVE, Indianola: 34	515 - 527	NORTH MARTIN LUTHER KING JR AVE, Sunflower: 55
1 - 159	NORTH BARNETT RD, Unincorporated: 92, 98	528 - 579	NORTH MARTIN LUTHER KING JR AVE, Unincorporated: 55, 64
161 - 193	NORTH BARNETT RD, Unincorporated: 97, 98	1 - 79	NORTH NOBILE RD, Unincorporated: 45
1 - 137	NORTH BLACK BAYOU RD, Unincorporated: 118, 119	81 - 193	NORTH NOBILE RD, Unincorporated: 45
101 - 199	NORTH BOOTH ST, Drew: 97	195 - 309	NORTH NOBILE RD, Unincorporated: 44, 45
305 - 309	NORTH BOWDEN AVE, Ruleville: 84	311 - 327	NORTH NOBILE RD, Unincorporated: 44
1 - 99	NORTH BRIDWELL RANCH RD, Unincorporated: 112	101 - 115	NORTH OAK AVE, Ruleville: 84
101 - 199	NORTH BRIDWELL RANCH RD, Unincorporated: 112	201 - 225	NORTH OAK AVE, Ruleville: 84
101 - 111	NORTH CHESTER AVE, Ruleville: 84	301 - 315	NORTH OAK AVE, Ruleville: 84
201 - 211	NORTH CHESTER AVE, Ruleville: 84	401 - 405	NORTH OAK AVE, Ruleville: 84
101 - 199	NORTH CHURCH ST, Drew: 97	407 - 407	NORTH OAK AVE, Ruleville: 84
201 - 299	NORTH CHURCH ST, Drew: 97	501 - 525	NORTH OAK AVE, Ruleville: 84
301 - 399	NORTH CHURCH ST, Drew: 97	601 - 625	NORTH OAK AVE, Ruleville: 84, 90
401 - 429	NORTH CHURCH ST, Drew: 97	701 - 711	NORTH OAK AVE, Ruleville: 90
101 - 109	NORTH CLIFF FINCH AVE, Sunflower: 55	801 - 999	NORTH OAK AVE, Ruleville: 90
201 - 211	NORTH CLIFF FINCH AVE, Sunflower: 55	1001 - 1099	NORTH OAK AVE, Ruleville: 90
301 - 311	NORTH CLIFF FINCH AVE, Sunflower: 55	1001 - 1099	NORTH OAK AVE, Unincorporated: 90
401 - 407	NORTH CLIFF FINCH AVE, Sunflower: 55	1 - 39	NORTH PRICE RD, Unincorporated: 10, 16
501 - 511	NORTH CLIFF FINCH AVE, Sunflower: 55	101 - 115	NORTH RAILROAD AVE, Sunflower: 55
101 - 135	NORTH FIRST ST, Drew: 97	201 - 205	NORTH RAILROAD AVE, Sunflower: 55
137 - 163	NORTH FIRST ST, Drew: 97	207 - 217	NORTH RAILROAD AVE, Sunflower: 55
165 - 199	NORTH FIRST ST, Drew: 97	219 - 229	NORTH RAILROAD AVE, Sunflower: 55
201 - 299	NORTH FIRST ST, Drew: 97	229 - 241	NORTH RAILROAD AVE, Sunflower: 55
101 - 155	NORTH FRONT ST, Drew: 97	101 - 199	NORTH RUBY AVE, Ruleville: 84
157 - 199	NORTH FRONT ST, Drew: 97	201 - 299	NORTH RUBY AVE, Ruleville: 84
0 - 0	NORTH FRONT ST, Ruleville: 84, 90	301 - 393	NORTH RUBY AVE, Ruleville: 84, 90
101 - 301	NORTH FRONT ST, Ruleville: 84	701 - 715	NORTH RUBY AVE, Ruleville: 90
315 - 371	NORTH FRONT ST, Ruleville: 84, 90	717 - 799	NORTH RUBY AVE, Ruleville: 90

801 - 999 NORTH RUBY AVE, Ruleville: 90
1001 - 1099 NORTH RUBY AVE, Ruleville: 90
1 - 125 NORTH SAWMILL RD, Unincorporated: 98
101 - 199 NORTH SECOND ST, Drew: 97
1 - 123 NORTH SHEFFIELD RD, Unincorporated: 46
125 - 185 NORTH SHEFFIELD RD, Unincorporated: 46
1 - 35 NORTH SIMMONS RD, Unincorporated: 49, 50
0 - 0 NORTH SOUTHERN AVE, Moorhead: 37
301 - 399 NORTH SOUTHERN AVE, Moorhead: 37, 38
501 - 599 NORTH SOUTHERN AVE, Moorhead: 38
603 - 615 NORTH SOUTHERN AVE, Moorhead: 38
901 - 907 NORTH SOUTHERN AVE, Moorhead: 38
909 - 921 NORTH SOUTHERN AVE, Unincorporated: 38
100 - 234 NORTH SOUTHWEST PLAZA CIR, Indianola: 34
101 - 191 NORTH THIRD ST, Drew: 97
193 - 275 NORTH THIRD ST, Drew: 97
277 - 365 NORTH THIRD ST, Drew: 97
367 - 389 NORTH THIRD ST, Drew: 97
101 - 145 NORTH UNION ST, Drew: 97
147 - 199 NORTH UNION ST, Drew: 97
101 - 139 NORTH VIRGIE ST, Drew: 97
141 - 215 NORTH VIRGIE ST, Drew: 97
1 - 25 NORTH WADE RD, Unincorporated: 104
27 - 165 NORTH WADE RD, Unincorporated: 104
100 - 210 NORTH WALKER CIR, Indianola: 34
101 - 109 NORTH WILSON ST, Sunflower: 55
201 - 209 NORTH WILSON ST, Sunflower: 55
501 - 513 NORTH WILSON ST, Sunflower: 55
701 - 799 O B AVE, Ruleville: 90
801 - 899 O B AVE, Ruleville: 90
1 - 79 O W SAVELL RD, Unincorporated: 101, 102
81 - 167 O W SAVELL RD, Unincorporated: 102
300 - 308 OAK AVE, Ruleville: 84
0 - 0 OAK ST, Indianola: 34
498 - 400 OAK ST, Indianola: 34
708 - 634 OAK ST, Indianola: 34
717 - 799 OAK ST, Indianola: 34
898 - 800 OAK ST, Indianola: 34
998 - 900 OAK ST, Indianola: 34
1020 - 1000 OAK ST, Indianola: 34
901 - 941 OAK ST, Inverness: 18
943 - 987 OAK ST, Inverness: 18
989 - 999 OAK ST, Inverness: 17, 18

1001 - 1099 OAK ST, Inverness: 17
1101 - 1199 OAK ST, Inverness: 17
1201 - 1219 OAK ST, Inverness: 17
601 - 621 OAK ST, Moorhead: 38
701 - 721 OAK ST, Moorhead: 38
398 - 300 OKLAHOMA AVE, Indianola: 34
414 - 400 OKLAHOMA AVE, Indianola: 34
401 - 599 OLD HWY 49 HWY, Inverness: 18
601 - 699 OLD HWY 49 HWY, Inverness: 18
801 - 899 OLD HWY 49 HWY, Inverness: 18
901 - 999 OLD HWY 49 HWY, Inverness: 18
1001 - 1099 OLD HWY 49 HWY, Inverness: 18
1101 - 1199 OLD HWY 49 HWY, Unincorporated: 18
0 - 0 OLD HWY 49 W HWY, Inverness: 18
701 - 799 OLD HWY 49 W HWY, Inverness: 18
0 - 0 OLD HWY 49 W HWY, Unincorporated: 18
1201 - 1299 OLD HWY 49 W HWY, Unincorporated: 18
1 - 35 OLD HWY 8 W HWY, Unincorporated: 83
0 - 0 OLD INVERNESS RD, Indianola: 34
501 - 699 OLIVE ST, Inverness: 17
101 - 121 OLIVE ST, Moorhead: 37
121 - 125 OLIVE ST, Moorhead: 37
401 - 421 OLIVE ST, Moorhead: 37
501 - 521 OLIVE ST, Moorhead: 37
601 - 721 OLIVE ST, Moorhead: 37
801 - 821 OLIVE ST, Moorhead: 37
901 - 921 OLIVE ST, Moorhead: 37
1001 - 1121 OLIVE ST, Moorhead: 37
1201 - 1221 OLIVE ST, Moorhead: 37
1301 - 1321 OLIVE ST, Unincorporated: 37
501 - 515 OLIVER ST, Drew: 97
517 - 517 OLIVER ST, Drew: 97
1 - 33 ORCHARD LN, Unincorporated: 44
100 - 114 OSCAR ST, Ruleville: 84
200 - 272 OSCAR ST, Ruleville: 84
500 - 506 OSCAR ST, Ruleville: 84
1101 - 1121 OSWALT AVE, Moorhead: 37
1 - 69 P D RD, Unincorporated: 79, 80
71 - 215 P D RD, Unincorporated: 80
217 - 327 P D RD, Unincorporated: 80, 81
101 - 199 PAINE ST, Sunflower: 55
201 - 299 PAINE ST, Sunflower: 55
301 - 307 PAINE ST, Sunflower: 55

401 - 411 PAINE ST, Sunflower: 55
1 - 103 PARCHMAN RD 1 RD, Unincorporated: 113
1 - 157 PARCHMAN RD 12 RD, Unincorporated: 113
159 - 287 PARCHMAN RD 12 RD, Unincorporated: 113, 114
161 - 359 PARCHMAN RD 12 RD, Unincorporated: 114
361 - 365 PARCHMAN RD 12 RD, Unincorporated: 114
365 - 469 PARCHMAN RD 12 RD, Unincorporated: 114
471 - 573 PARCHMAN RD 12 RD, Unincorporated: 114, 115
575 - 585 PARCHMAN RD 12 RD, Unincorporated: 115
577 - 597 PARCHMAN RD 12 RD, Unincorporated: 115
599 - 621 PARCHMAN RD 12 RD, Unincorporated: 115
623 - 633 PARCHMAN RD 12 RD, Unincorporated: 115
635 - 641 PARCHMAN RD 12 RD, Unincorporated: 115
643 - 669 PARCHMAN RD 12 RD, Unincorporated: 115
671 - 691 PARCHMAN RD 12 RD, Unincorporated: 115
693 - 709 PARCHMAN RD 12 RD, Unincorporated: 115
1 - 33 PARCHMAN RD 13 RD, Unincorporated: 108
35 - 113 PARCHMAN RD 13 RD, Unincorporated: 108, 114
1 - 25 PARCHMAN RD 16 RD, Unincorporated: 113
1 - 85 PARCHMAN RD 17 RD, Unincorporated: 114
87 - 213 PARCHMAN RD 17 RD, Unincorporated: 114
215 - 235 PARCHMAN RD 17 RD, Unincorporated: 114
1 - 275 PARCHMAN RD 2 RD, Unincorporated: 108, 109
277 - 365 PARCHMAN RD 2 RD, Unincorporated: 109, 115
367 - 401 PARCHMAN RD 2 RD, Unincorporated: 115
1 - 159 PARCHMAN RD 20 RD, Unincorporated: 113, 114
161 - 185 PARCHMAN RD 20 RD, Unincorporated: 114
1 - 43 PARCHMAN RD 24 RD, Unincorporated: 114
45 - 145 PARCHMAN RD 24 RD, Unincorporated: 114
1 - 55 PARCHMAN RD 25 RD, Unincorporated: 114
57 - 89 PARCHMAN RD 25 RD, Unincorporated: 114
91 - 147 PARCHMAN RD 25 RD, Unincorporated: 114
149 - 175 PARCHMAN RD 25 RD, Unincorporated: 114, 115
1 - 67 PARCHMAN RD 28 RD, Unincorporated: 114
69 - 97 PARCHMAN RD 28 RD, Unincorporated: 114
99 - 165 PARCHMAN RD 28 RD, Unincorporated: 114, 115
1 - 63 PARCHMAN RD 29 RD, Unincorporated: 115
65 - 137 PARCHMAN RD 29 RD, Unincorporated: 115
141 - 153 PARCHMAN RD 29 RD, Unincorporated: 114, 115
155 - 229 PARCHMAN RD 29 RD, Unincorporated: 114
157 - 261 PARCHMAN RD 29 RD, Unincorporated: 114
1 - 109 PARCHMAN RD 3 RD, Unincorporated: 108, 113, 114
111 - 235 PARCHMAN RD 3 RD, Unincorporated: 113

1 - 9 PARCHMAN RD 31 RD, Unincorporated: 115
1 - 57 PARCHMAN RD 32 RD, Unincorporated: 114
1 - 95 PARCHMAN RD 33 RD, Unincorporated: 109, 115
97 - 117 PARCHMAN RD 33 RD, Unincorporated: 115
1 - 25 PARCHMAN RD 35 RD, Unincorporated: 115
1 - 21 PARCHMAN RD 36 RD, Unincorporated: 114, 115
1 - 21 PARCHMAN RD 37 RD, Unincorporated: 115
1 - 13 PARCHMAN RD 38 RD, Unincorporated: 115
1 - 17 PARCHMAN RD 39 RD, Unincorporated: 115
1 - 291 PARCHMAN RD 40 RD, Unincorporated: 115
1 - 33 PARCHMAN RD 41 RD, Unincorporated: 115
1 - 71 PARCHMAN RD 42 RD, Unincorporated: 115
1 - 5 PARCHMAN RD 43 RD, Unincorporated: 115
7 - 17 PARCHMAN RD 43 RD, Unincorporated: 115
1 - 75 PARCHMAN RD 9 RD, Unincorporated: 113, 114
1 - 73 PARCHMAN RD, Unincorporated: 114
0 - 0 PARIS DR, Indianola: 34
1 - 3 PARIS DR, Indianola: 34
144 - 162 PARK AVE, Drew: 97
0 - 0 PARK AVE, Indianola: 34
104 - 100 PARK AVE, Indianola: 34
201 - 299 PARK AVE, Indianola: 34
301 - 399 PARK AVE, Indianola: 34
401 - 499 PARK AVE, Indianola: 34
501 - 599 PARK AVE, Indianola: 34
1 - 175 PARKER RD, Unincorporated: 39
401 - 899 PARKER ST, Inverness: 17
901 - 999 PARKER ST, Inverness: 17
100 - 142 PARKS AVE, Drew: 97
1 - 53 PARKS RD, Unincorporated: 88
0 - 0 PARKWAY DR, Indianola: 34
209 - 299 PARKWAY DR, Indianola: 34
1 - 117 PARSONAGE ST, Unincorporated: 122
401 - 499 PAT AVE, Inverness: 18
1 - 37 PAT SHEFFIELD RD, Unincorporated: 19
39 - 91 PAT SHEFFIELD RD, Unincorporated: 19, 20
200 - 298 PATRICIA DR, Indianola: 34
300 - 326 PATRICIA DR, Indianola: 34
0 - 0 PATRIDGE LN, Unincorporated: 90
1 - 125 PATTERSON RD, Unincorporated: 122
1 - 21 PAUL FITTS LN, Unincorporated: 47
100 - 120 PECAN AVE, Ruleville: 84
400 - 402 PECAN AVE, Ruleville: 84

500 - 514 PECAN AVE, Ruleville: 84
1401 - 1413 PECAN CIR, Moorhead: 37
1 - 7 PECAN DR, Indianola: 34
10 - 8 PECAN DR, Indianola: 34
501 - 599 PECAN ST, Inverness: 17
1 - 57 PENNEBAKER RD, Unincorporated: 11
101 - 141 PENNY CIR, Sunflower: 55
1 - 25 PEPPER RD, Unincorporated: 71
0 - 0 PERCY ST, Indianola: 34
198 - 100 PERCY ST, Indianola: 34
201 - 299 PERCY ST, Indianola: 34
298 - 200 PERCY ST, Indianola: 34
301 - 307 PERCY ST, Indianola: 34
309 - 409 PERCY ST, Indianola: 34
398 - 300 PERCY ST, Indianola: 34
498 - 400 PERCY ST, Indianola: 34
598 - 500 PERCY ST, Indianola: 34
612 - 600 PERCY ST, Indianola: 34
0 - 0 PERSHING AVE, Indianola: 34
142 - 100 PERSHING AVE, Indianola: 34
178 - 144 PERSHING AVE, Indianola: 34
182 - 180 PERSHING AVE, Indianola: 34
198 - 184 PERSHING AVE, Indianola: 34
298 - 200 PERSHING AVE, Indianola: 34
460 - 400 PERSHING AVE, Indianola: 34
498 - 462 PERSHING AVE, Indianola: 34
598 - 500 PERSHING AVE, Indianola: 34
798 - 700 PERSHING AVE, Indianola: 34
998 - 900 PERSHING AVE, Indianola: 34
0 - 0 PERSHING AVE, Moorhead: 37
200 - 1210 PERSHING ST, Moorhead: 37
1 - 57 PETE KING LN, Unincorporated: 11
0 - 0 PINE CIR, Indianola: 34
4 - 8 PINE CIR, Indianola: 34
1001 - 1003 PINE ST, Moorhead: 37
1005 - 1021 PINE ST, Moorhead: 37
1101 - 1103 PINE ST, Moorhead: 37
1105 - 1221 PINE ST, Moorhead: 37
1301 - 1321 PINE ST, Moorhead: 37
1401 - 1421 PINE ST, Moorhead: 37
1423 - 1435 PINE ST, Moorhead: 37
400 - 418 PINE ST, Ruleville: 84
500 - 526 PINE ST, Ruleville: 84
600 - 624 PINE ST, Ruleville: 84
1437 - 1461 PINE ST, Unincorporated: 37
1 - 51 PINKY SHEPHERD RD, Unincorporated: 11, 12
1 - 99 PITTMAN RD, Unincorporated: 56
101 - 127 PITTMAN RD, Unincorporated: 56
201 - 299 PLANTATION AVE, Sunflower: 55
301 - 309 PLANTATION AVE, Sunflower: 55
401 - 411 PLANTATION AVE, Sunflower: 55
101 - 111 PLANTATION AVE, Unincorporated: 55
1 - 15 POE RD, Unincorporated: 17
1 - 77 POINDEXTER RD, Unincorporated: 18
0 - 0 POLLOCK RD, Indianola: 35
1 - 243 POLLOCK RD, Unincorporated: 35
245 - 265 POLLOCK RD, Unincorporated: 35
201 - 299 POND AVE, Doddsville: 79
301 - 399 POND AVE, Doddsville: 79
1101 - 1199 POND AVE, Inverness: 17
1201 - 1299 POND AVE, Inverness: 17
1301 - 1399 POND AVE, Inverness: 17
401 - 461 POND AVE, Unincorporated: 79
1401 - 1699 POND AVE, Unincorporated: 17
101 - 121 POND CIR, Moorhead: 37
1 - 61 POND EXTENDED ST, Unincorporated: 79
101 - 113 POND ST, Doddsville: 79
115 - 199 POND ST, Doddsville: 79
1 - 17 PONDEROSA LANE, Unincorporated: 32
1 - 151 POPCORN RD, Unincorporated: 45, 54
153 - 167 POPCORN RD, Unincorporated: 54
1101 - 1111 POPLAR AVE, Moorhead: 37
0 - 0 PORTER ARMS APARTMENTS RD, Unincorporated: 55
398 - 300 PORTER DR, Indianola: 34
498 - 400 PORTER DR, Indianola: 34
608 - 500 PORTER DR, Indianola: 34
1 - 37 POVERTY LN, Unincorporated: 90
1 - 189 POWELL RD, Unincorporated: 97
1 - 79 POWELL RD, Unincorporated: 78
1 - 115 PRATT PLACE RD, Unincorporated: 17
117 - 159 PRATT PLACE RD, Unincorporated: 17
161 - 209 PRATT PLACE RD, Unincorporated: 17
1 - 85 PREACHERS RD, Unincorporated: 47
85 - 155 PREACHERS RD, Unincorporated: 47
157 - 185 PREACHERS RD, Unincorporated: 47
187 - 231 PREACHERS RD, Unincorporated: 47, 56

233 - 303	PREACHERS RD, Unincorporated: 56	1 - 341	ROBERT SHEFFIELD RD, Unincorporated: 10, 9
101 - 135	PRENTIS AVE, Drew: 97	198 - 100	ROBERTS RD, Indianola: 34
137 - 199	PRENTIS AVE, Drew: 97	401 - 417	ROBINSON RD, Ruleville: 84
201 - 235	PRENTIS AVE, Drew: 97	1 - 39	ROBINSON RD, Unincorporated: 78
1 - 13	PRESIDENTS DR, Unincorporated: 37, 38	198 - 100	ROBINSON RD, Unincorporated: 60
1 - 17	PRICE RD, Unincorporated: 9	101 - 113	RODNEY AVE, Ruleville: 84
1 - 29	PROMISE LAND RD, Unincorporated: 103	201 - 213	ROGERS AVE, Drew: 97
219 - 201	QUICK CIR, Indianola: 34	43 - 169	ROMINE MORGAN RD, Unincorporated: 64
0 - 0	QUIVER ST, Ruleville: 90	171 - 371	ROMINE MORGAN RD, Unincorporated: 64, 65
100 - 108	QUIVER ST, Ruleville: 90	373 - 445	ROMINE MORGAN RD, Unincorporated: 65, 66
110 - 198	QUIVER ST, Ruleville: 90	1 - 15	ROOKIE LN, Unincorporated: 44
299 - 219	QUIVER ST, Ruleville: 90	101 - 239	ROOSEVELT AVE, Drew: 97
399 - 301	QUIVER ST, Ruleville: 90	241 - 425	ROOSEVELT AVE, Drew: 97
499 - 401	QUIVER ST, Ruleville: 90	0 - 0	ROOSEVELT ST, Indianola: 34
1 - 155	QUON RD, Unincorporated: 46, 47	101 - 199	ROOSEVELT ST, Indianola: 34
1 - 81	RADIO STATION RD, Unincorporated: 90	228 - 200	ROOSEVELT ST, Indianola: 34
83 - 269	RADIO STATION RD, Unincorporated: 90, 96	237 - 399	ROOSEVELT ST, Indianola: 34
271 - 309	RADIO STATION RD, Unincorporated: 96	298 - 230	ROOSEVELT ST, Indianola: 34
311 - 385	RADIO STATION RD, Unincorporated: 96	498 - 400	ROOSEVELT ST, Indianola: 34
1 - 47	RALPH RAY RD, Unincorporated: 94	501 - 599	ROOSEVELT ST, Indianola: 34
49 - 95	RALPH RAY RD, Unincorporated: 94	601 - 613	ROOSEVELT ST, Indianola: 34
97 - 143	RALPH RAY RD, Unincorporated: 94	698 - 616	ROOSEVELT ST, Indianola: 34
145 - 291	RALPH RAY RD, Unincorporated: 94, 95	798 - 700	ROOSEVELT ST, Indianola: 34
293 - 367	RALPH RAY RD, Unincorporated: 95	101 - 301	ROOSVELT ST, Unincorporated: 97
369 - 379	RALPH RAY RD, Unincorporated: 95	1101 - 1117	ROSE DR, Indianola: 34
0 - 0	RAMP RD, Indianola: 34, 35	1 - 75	ROUND LAKE LN, Unincorporated: 43, 44
1 - 75	RASH RD, Unincorporated: 55	801 - 813	ROY ST, Moorhead: 38
1 - 51	RATTLESNAKE RD, Unincorporated: 85, 86	901 - 921	ROY ST, Moorhead: 38
52 - 201	RATTLESNAKE RD, Unincorporated: 86	1001 - 1121	ROY ST, Moorhead: 38
1 - 199	REED RD, Unincorporated: 14	1201 - 1221	ROY ST, Moorhead: 38
1 - 37	REED RD, Unincorporated: 103	201 - 299	RUBY AVE, Drew: 97
39 - 55	REED RD, Unincorporated: 103	301 - 399	RUBY AVE, Drew: 97
57 - 111	REED RD, Unincorporated: 103	401 - 499	RUBY AVE, Drew: 96, 97
59 - 193	REED RD, Unincorporated: 103	1 - 149	RUDOLF SMITH RD, Unincorporated: 116, 122
1 - 99	RICE PALMER RD, Unincorporated: 101, 95	200 - 204	RULE CIR, Ruleville: 84
101 - 149	RICE PALMER RD, Unincorporated: 101	1 - 85	RULE RD, Unincorporated: 85
1 - 27	RICHARDS RD, Unincorporated: 88	1 - 111	RUPERT BAIRD RD, Unincorporated: 26
1 - 109	RICHARDSON RD, Unincorporated: 79, 80	1 - 21	RUSSELL LN, Unincorporated: 44, 45
1 - 45	RICKELS RD, Unincorporated: 96	23 - 27	RUSSELL LN, Unincorporated: 45
1 - 85	RICKY STEED RD, Unincorporated: 62	203 - 213	RYAN ST, Sunflower: 55
1 - 69	RIVERBEND RD, Unincorporated: 83	1 - 223	SAFLEY RD, Unincorporated: 120, 121
0 - 0	RIVERSIDE MEMORIAL GARDEN RD, Indianola: 34	101 - 121	SAGE AVE, Drew: 97
1 - 49	RIVERVIEW LN, Unincorporated: 88	123 - 163	SAGE AVE, Drew: 97

165 - 199	SAGE AVE, Drew: 97	0 - 0	SHANNON FERGUSON CV, Indianola: 34
1 - 9	SAGE RD, Unincorporated: 102	316 - 300	SHAW AVE, Indianola: 34
11 - 129	SAGE RD, Unincorporated: 102, 103	101 - 121	SHAW AVE, Ruleville: 84
1 - 5	SAMMY STONE LN, Unincorporated: 62	201 - 217	SHAW AVE, Ruleville: 84
500 - 518	SANDERS LN, Ruleville: 84	115 - 117	SHAW ST, Ruleville: 84
600 - 638	SANDERS LN, Ruleville: 84	301 - 399	SHELBY DR, Drew: 96
100 - 132	SANDRA CIR, Drew: 96	401 - 437	SHELBY DR, Drew: 96
124 - 100	SANDY AVE, Indianola: 34	439 - 499	SHELBY DR, Drew: 96
1 - 215	SAWMILL RD, Unincorporated: 67, 68	1 - 59	SHELBY RD, Unincorporated: 112
219 - 379	SAWMILL RD, Unincorporated: 68, 69	61 - 157	SHELBY RD, Unincorporated: 112
381 - 503	SAWMILL RD, Unincorporated: 69, 70	159 - 325	SHELBY RD, Unincorporated: 112, 113
1 - 11	SCROGGINS RD, Unincorporated: 36	1 - 75	SHEPARD RD, Unincorporated: 100
13 - 39	SCROGGINS RD, Unincorporated: 36	1 - 283	SHEPHERDS BAYOU RD, Unincorporated: 32, 33
1 - 45	SEALY RD, Unincorporated: 12	1 - 15	SHILLINGS RD, Unincorporated: 96
101 - 115	SECOND AVE, Doddsville: 79	17 - 121	SHILLINGS RD, Unincorporated: 102, 96
1100 - 1118	SECOND AVE, Indianola: 34	123 - 155	SHILLINGS RD, Unincorporated: 102
0 - 0	SECOND ST, Indianola: 34	701 - 799	SHORTRIDGE ST, Indianola: 34
146 - 100	SECOND ST, Indianola: 34	131 - 199	SHURDEN AVE, Drew: 97
236 - 148	SECOND ST, Indianola: 34	201 - 875	SHURDEN AVE, Drew: 97
278 - 238	SECOND ST, Indianola: 34	0 - 0	SIBLEY DR, Indianola: 34
498 - 280	SECOND ST, Indianola: 34	1 - 12	SIBLEY LN, Unincorporated: 18
501 - 599	SECOND ST, Indianola: 34	83 - 99	SIGER LAKE RD, Unincorporated: 101
618 - 600	SECOND ST, Indianola: 34	1 - 265	SIMMONS RD, Unincorporated: 16
644 - 620	SECOND ST, Indianola: 34	267 - 299	SIMMONS RD, Unincorporated: 16
654 - 646	SECOND ST, Indianola: 34	301 - 367	SIMMONS RD, Unincorporated: 16, 17
698 - 656	SECOND ST, Indianola: 34, 35	369 - 471	SIMMONS RD, Unincorporated: 17
401 - 499	SECOND ST, Inverness: 18	101 - 107	SIXTH AVE, Doddsville: 79
501 - 599	SECOND ST, Inverness: 18	701 - 799	SIXTH ST, Inverness: 18
601 - 699	SECOND ST, Inverness: 18	1 - 95	SKEEN RD, Unincorporated: 73
801 - 899	SECOND ST, Inverness: 18	97 - 193	SKEEN RD, Unincorporated: 73, 74
901 - 999	SECOND ST, Inverness: 17, 18	300 - 380	SKEETER ROBINSON DR, Ruleville: 84
1001 - 1049	SECOND ST, Inverness: 17	1 - 9	SKELTON RD, Unincorporated: 50
1151 - 1199	SECOND ST, Inverness: 17	11 - 215	SKELTON RD, Unincorporated: 50, 51
1201 - 1299	SECOND ST, Inverness: 17	217 - 229	SKELTON RD, Unincorporated: 51
1 - 53	SECTION RD, Unincorporated: 62	231 - 271	SKELTON RD, Unincorporated: 51
1 - 83	SECTION TEN RD, Unincorporated: 73	273 - 279	SKELTON RD, Unincorporated: 51
0 - 0	SEYMOUR DR, Indianola: 34	281 - 333	SKELTON RD, Unincorporated: 51
2 - 56	SEYMOUR DR, Indianola: 34	335 - 359	SKELTON RD, Unincorporated: 51
58 - 178	SEYMOUR DR, Indianola: 34	361 - 485	SKELTON RD, Unincorporated: 51, 52
180 - 252	SEYMOUR DR, Indianola: 34	101 - 113	SLAY AVE, Ruleville: 84
254 - 298	SEYMOUR DR, Indianola: 34	201 - 205	SLAY AVE, Ruleville: 84
300 - 406	SEYMOUR DR, Indianola: 34	301 - 311	SLAY AVE, Ruleville: 84
401 - 421	SHADY LANE RD, Moorhead: 37	401 - 499	SLAY AVE, Ruleville: 84

501 - 599	SLAY AVE, Ruleville: 84	234 - 270	SOUTH FIRST ST, Drew: 97
1113 - 1101	SLEDGE ST, Indianola: 34, 35	272 - 298	SOUTH FIRST ST, Drew: 97
1 - 153	SLEEPY MARTIN RD, Unincorporated: 104, 110	1 - 83	SOUTH FITTS RD, Unincorporated: 47
398 - 300	SLIM ST, Indianola: 34	100 - 120	SOUTH FRONT AVE, Ruleville: 84
498 - 400	SLIM ST, Indianola: 34	200 - 302	SOUTH FRONT AVE, Ruleville: 84
501 - 615	SLIM ST, Indianola: 34	400 - 420	SOUTH FRONT AVE, Ruleville: 84
1 - 65	SMITH MURPHEE RD, Unincorporated: 102, 108	500 - 600	SOUTH FRONT AVE, Ruleville: 84
67 - 217	SMITH MURPHEE RD, Unincorporated: 108	100 - 142	SOUTH FRONT ST, Drew: 97
1 - 135	SNAKE MORGAN RD, Unincorporated: 84	144 - 198	SOUTH FRONT ST, Drew: 97
200 - 206	SOLLITT ST, Ruleville: 84	200 - 272	SOUTH FRONT ST, Drew: 97
208 - 210	SOLLITT ST, Ruleville: 84	274 - 298	SOUTH FRONT ST, Drew: 97
0 - 0	SOMERSET RD, Indianola: 34, 43	300 - 322	SOUTH FRONT ST, Drew: 97
122 - 128	SOUTH ALICE ST, Drew: 97	324 - 398	SOUTH FRONT ST, Drew: 97
101 - 227	SOUTH BLVD, Drew: 97	1 - 11	SOUTH GARVINS FERRY RD, Unincorporated: 36
229 - 263	SOUTH BLVD, Drew: 97	13 - 23	SOUTH GARVINS FERRY RD, Unincorporated: 36
265 - 293	SOUTH BLVD, Drew: 97	25 - 33	SOUTH GARVINS FERRY RD, Unincorporated: 36
295 - 343	SOUTH BLVD, Drew: 96, 97	35 - 89	SOUTH GARVINS FERRY RD, Unincorporated: 36
345 - 389	SOUTH BLVD, Drew: 96	301 - 313	SOUTH MACARTHUR CIR, Indianola: 43
391 - 443	SOUTH BLVD, Drew: 96	100 - 214	SOUTH MAIN ST, Drew: 97
445 - 469	SOUTH BLVD, Drew: 96	216 - 238	SOUTH MAIN ST, Drew: 97
471 - 499	SOUTH BLVD, Unincorporated: 96	240 - 258	SOUTH MAIN ST, Drew: 97
100 - 138	SOUTH BOOTH ST, Drew: 97	260 - 298	SOUTH MAIN ST, Drew: 97
101 - 129	SOUTH BOWDEN AVE, Ruleville: 84	101 - 149	SOUTH MARTIN LUTHER KING ST, Sunflower: 55
1 - 237	SOUTH BRIDWELL RANCH RD, Unincorporated: 106	151 - 199	SOUTH MARTIN LUTHER KING ST, Sunflower: 55
239 - 347	SOUTH BRIDWELL RANCH RD, Unincorporated: 106, 112	201 - 243	SOUTH MARTIN LUTHER KING ST, Unincorporated: 55
349 - 397	SOUTH BRIDWELL RANCH RD, Unincorporated: 112	301 - 399	SOUTH MARTIN LUTHER KING ST, Unincorporated: 55
100 - 108	SOUTH CHESTER AVE, Ruleville: 84	1 - 119	SOUTH MAXWELL RD, Unincorporated: 28
299 - 201	SOUTH CHESTER AVE, Ruleville: 84	1 - 87	SOUTH MOUND RD, Unincorporated: 10
300 - 362	SOUTH CHESTER AVE, Ruleville: 84	100 - 118	SOUTH OAK AVE, Ruleville: 84
1 - 25	SOUTH CHURCH RD, Unincorporated: 26	200 - 226	SOUTH OAK AVE, Ruleville: 84
100 - 138	SOUTH CHURCH ST, Drew: 97	400 - 498	SOUTH OAK AVE, Ruleville: 84
140 - 164	SOUTH CHURCH ST, Drew: 97	500 - 508	SOUTH OAK AVE, Ruleville: 84
166 - 198	SOUTH CHURCH ST, Drew: 97	510 - 600	SOUTH OAK AVE, Ruleville: 84
200 - 216	SOUTH CHURCH ST, Drew: 97	101 - 143	SOUTH RAILROAD AVE, Unincorporated: 55
101 - 103	SOUTH CLIFF FINCH AVE, Sunflower: 55	201 - 241	SOUTH RAILROAD AVE, Unincorporated: 55
201 - 231	SOUTH CLIFF GRIFFIN AVE, Unincorporated: 55	199 - 101	SOUTH RUBY AVE, Ruleville: 84
1 - 35	SOUTH DUNCAN RD, Unincorporated: 18	200 - 324	SOUTH RUBY AVE, Ruleville: 84
37 - 45	SOUTH DUNCAN RD, Unincorporated: 18	400 - 424	SOUTH RUBY AVE, Ruleville: 84
47 - 112	SOUTH DUNCAN RD, Unincorporated: 18, 27	100 - 182	SOUTH SECOND ST, Drew: 97
100 - 152	SOUTH FIRST ST, Drew: 97	184 - 220	SOUTH SECOND ST, Drew: 97
154 - 198	SOUTH FIRST ST, Drew: 97	222 - 254	SOUTH SECOND ST, Drew: 97
200 - 228	SOUTH FIRST ST, Drew: 97	256 - 298	SOUTH SECOND ST, Drew: 97
230 - 232	SOUTH FIRST ST, Drew: 97	1 - 137	SOUTH SHEFFIELD RD, Unincorporated: 37

101 - 121	SOUTH SOUTHERN AVE, Moorhead: 37	179 - 251	STAGGS RD, Unincorporated: 72
201 - 221	SOUTH SOUTHERN AVE, Moorhead: 37, 38	1 - 7	STANCEL RD, Unincorporated: 91
301 - 521	SOUTH SOUTHERN AVE, Moorhead: 38	9 - 225	STANCEL RD, Unincorporated: 91
601 - 621	SOUTH SOUTHERN AVE, Moorhead: 38	227 - 259	STANCEL RD, Unincorporated: 91
801 - 821	SOUTH SOUTHERN AVE, Moorhead: 38	800 - 910	STANSEL ST, Ruleville: 90
901 - 921	SOUTH SOUTHERN AVE, Unincorporated: 38	401 - 403	STATE AVE, Indianola: 34
200 - 298	SOUTH SOUTHWEST PLAZA CIR, Indianola: 34	405 - 499	STATE AVE, Indianola: 34
1 - 245	SOUTH TAYLOR RD, Unincorporated: 55, 56	501 - 599	STATE AVE, Indianola: 34
247 - 343	SOUTH TAYLOR RD, Unincorporated: 56	206 - 204	STATE ST, Moorhead: 37
100 - 168	SOUTH THIRD ST, Drew: 97	1 - 249	STEED MIXON RD, Unincorporated: 62, 71
170 - 198	SOUTH THIRD ST, Drew: 97	151 - 201	STEED MIXON RD, Unincorporated: 71
200 - 260	SOUTH THIRD ST, Drew: 97	203 - 227	STEED MIXON RD, Unincorporated: 71
262 - 270	SOUTH THIRD ST, Drew: 97	229 - 485	STEED MIXON RD, Unincorporated: 71, 72
100 - 130	SOUTH VIRGIE ST, Drew: 97	345 - 347	STEINER RD, Unincorporated: 52
132 - 140	SOUTH VIRGIE ST, Drew: 97	1 - 79	STEPHEN LYON RD, Unincorporated: 52
142 - 152	SOUTH VIRGIE ST, Drew: 97	81 - 145	STEPHEN LYON RD, Unincorporated: 52, 61
154 - 164	SOUTH VIRGIE ST, Drew: 97	147 - 255	STEPHEN LYON RD, Unincorporated: 60, 61
166 - 214	SOUTH VIRGIE ST, Drew: 97	257 - 495	STEPHEN LYON RD, Unincorporated: 60
1 - 101	SOUTH WADE RD, Unincorporated: 41, 42, 51	497 - 585	STEPHEN LYON RD, Unincorporated: 59, 60
103 - 155	SOUTH WADE RD, Unincorporated: 51	200 - 230	STEVENS ST, Ruleville: 84
211 - 101	SOUTH WALKER CIR, Indianola: 34	1 - 67	STEWARD RD, Unincorporated: 54
101 - 107	SOUTH WILSON ST, Unincorporated: 55	1 - 37	STILLMAN RD, Unincorporated: 64
109 - 131	SOUTH WILSON ST, Unincorporated: 55	39 - 159	STILLMAN RD, Unincorporated: 64
133 - 137	SOUTH WILSON ST, Unincorporated: 55	161 - 359	STILLMAN RD, Unincorporated: 64, 65
201 - 229	SOUTH WILSON STREET EXTENDED ST, Unincorporated: 55	361 - 429	STILLMAN RD, Unincorporated: 65, 66
401 - 421	SOUTHERN AVE, Moorhead: 37	1 - 73	STINSON RD, Unincorporated: 36
1 - 159	SOUTHSIDE RD, Unincorporated: 18	75 - 117	STINSON RD, Unincorporated: 36
161 - 173	SOUTHSIDE RD, Unincorporated: 18	119 - 189	STINSON RD, Unincorporated: 36, 45
175 - 307	SOUTHSIDE RD, Unincorporated: 18, 19	101 - 111	STOCKYARD STREET EXTENDED ST, Unincorporated: 55
1 - 11	SPAIN LN, Unincorporated: 17, 18	113 - 125	STOCKYARD STREET EXTENDED ST, Unincorporated: 55
1 - 7	SPIVEY SMITH RD, Ruleville: 90	127 - 141	STOCKYARD STREET EXTENDED ST, Unincorporated: 55
0 - 0	SPRUCE CV, Ruleville: 90	143 - 143	STOCKYARD STREET EXTENDED ST, Unincorporated: 55
401 - 499	SPRUCE ST, Indianola: 34	101 - 121	STONEWALL DR, Indianola: 43
401 - 421	SPRUCE ST, Moorhead: 38	123 - 201	STONEWALL DR, Indianola: 43
501 - 521	SPRUCE ST, Moorhead: 38	1 - 59	STRINGFELLOW RD, Unincorporated: 89, 95
601 - 621	SPRUCE ST, Moorhead: 38	298 - 200	STUART ST, Indianola: 34
701 - 721	SPRUCE ST, Moorhead: 38	301 - 399	STUART ST, Indianola: 34
801 - 821	SPRUCE ST, Moorhead: 38	401 - 499	STUART ST, Indianola: 34
201 - 249	STACY ST, Drew: 97	501 - 515	STUART ST, Indianola: 34
1 - 49	STAGGS RD, Unincorporated: 72	0 - 0	STURIDAVANT ST, Moorhead: 38
51 - 83	STAGGS RD, Unincorporated: 72	100 - 118	SUNFLOWER AVE, Drew: 97
85 - 99	STAGGS RD, Unincorporated: 72	0 - 0	SUNFLOWER AVE, Indianola: 34, 43
101 - 177	STAGGS RD, Unincorporated: 72	1 - 99	SUNFLOWER AVE, Indianola: 34

101 - 103	SUNFLOWER AVE, Indianola: 34	375 - 439	SWOOPE RD, Unincorporated: 98
101 - 199	SUNFLOWER AVE, Indianola: 34	1 - 99	SYKES RD, Unincorporated: 24
105 - 199	SUNFLOWER AVE, Indianola: 34	101 - 151	SYKES RD, Unincorporated: 24
201 - 299	SUNFLOWER AVE, Indianola: 34	153 - 165	SYKES RD, Unincorporated: 24, 33
301 - 399	SUNFLOWER AVE, Indianola: 34	167 - 319	SYKES RD, Unincorporated: 33
401 - 499	SUNFLOWER AVE, Indianola: 34	100 - 198	SYLVIA ST, Ruleville: 84
601 - 699	SUNFLOWER AVE, Indianola: 34	200 - 208	SYLVIA ST, Ruleville: 84
801 - 899	SUNFLOWER AVE, Indianola: 34	300 - 318	SYLVIA ST, Ruleville: 84
101 - 107	SUNFLOWER AVE, Sunflower: 55	320 - 400	SYLVIA ST, Ruleville: 84
201 - 207	SUNFLOWER AVE, Sunflower: 55	401 - 421	TALBERT ST, Ruleville: 84
301 - 309	SUNFLOWER AVE, Sunflower: 55	1 - 79	TANKSLEY RD, Unincorporated: 25, 26, 35
401 - 401	SUNFLOWER AVE, Sunflower: 55	1 - 57	TAYLOR RD, Unincorporated: 71, 77
403 - 407	SUNFLOWER AVE, Sunflower: 55	59 - 161	TAYLOR RD, Unincorporated: 77
501 - 511	SUNFLOWER AVE, Sunflower: 55	1201 - 1221	TEDDY ST, Moorhead: 38
601 - 609	SUNFLOWER AVE, Sunflower: 55	1 - 19	TERMINAL DR, Unincorporated: 42, 43
611 - 619	SUNFLOWER AVE, Sunflower: 55	101 - 119	TERRACE DR, Indianola: 34, 43
1 - 59	SUNFLOWER ITTA BENA RD, Unincorporated: 55	1 - 83	TERRELL RD, Unincorporated: 86
61 - 157	SUNFLOWER ITTA BENA RD, Unincorporated: 55	1 - 113	THARP RD, Unincorporated: 102
159 - 209	SUNFLOWER ITTA BENA RD, Unincorporated: 55, 56	1198 - 1100	THIRD AVE, Indianola: 34
211 - 367	SUNFLOWER ITTA BENA RD, Unincorporated: 56	501 - 599	THIRD ST, Inverness: 18
369 - 463	SUNFLOWER ITTA BENA RD, Unincorporated: 56, 57	601 - 699	THIRD ST, Inverness: 18
1 - 83	SUNFLOWER RD, Unincorporated: 52, 53	701 - 701	THIRD ST, Inverness: 18
85 - 281	SUNFLOWER RD, Unincorporated: 53	703 - 799	THIRD ST, Inverness: 18
283 - 531	SUNFLOWER RD, Unincorporated: 53, 54	801 - 899	THIRD ST, Inverness: 18
533 - 575	SUNFLOWER RD, Unincorporated: 54	901 - 999	THIRD ST, Inverness: 17, 18
577 - 599	SUNFLOWER RD, Unincorporated: 54, 55	1101 - 1149	THIRD ST, Inverness: 17
101 - 121	SUNFLOWER ST, Moorhead: 37	1151 - 1199	THIRD ST, Inverness: 17
201 - 203	SUNFLOWER ST, Moorhead: 37	1 - 15	THOMPSON CIR, Unincorporated: 84
205 - 221	SUNFLOWER ST, Moorhead: 37	1 - 91	THOMPSON GOODIN RD, Unincorporated: 95
301 - 321	SUNFLOWER ST, Moorhead: 37, 38	1 - 55	THOMPSON RD, Unincorporated: 26
401 - 420	SUNFLOWER ST, Moorhead: 38	1 - 55	THREE MILE LAKE RD, Unincorporated: 18
501 - 521	SUNFLOWER ST, Moorhead: 38	57 - 117	THREE MILE LAKE RD, Unincorporated: 18, 27
601 - 621	SUNFLOWER ST, Moorhead: 38	119 - 143	THREE MILE LAKE RD, Unincorporated: 27
701 - 721	SUNFLOWER ST, Moorhead: 38	145 - 191	THREE MILE LAKE RD, Unincorporated: 27
201 - 229	SUNFLOWER ST, Ruleville: 84	193 - 221	THREE MILE LAKE RD, Unincorporated: 18, 27
1 - 335	SUNRISE RD, Unincorporated: 36	223 - 293	THREE MILE LAKE RD, Unincorporated: 18, 19
34 - 98	SUNSET DR, Indianola: 34	295 - 329	THREE MILE LAKE RD, Unincorporated: 19
1 - 247	SWANGO RD, Unincorporated: 22, 23	331 - 425	THREE MILE LAKE RD, Unincorporated: 19
1 - 7	SWOOPE RD, Drew: 97	425 - 443	THREE MILE LAKE RD, Unincorporated: 19
9 - 23	SWOOPE RD, Unincorporated: 97	513 - 537	THREE MILE LAKE RD, Unincorporated: 20
25 - 29	SWOOPE RD, Unincorporated: 97	539 - 555	THREE MILE LAKE RD, Unincorporated: 20
31 - 35	SWOOPE RD, Unincorporated: 97	557 - 839	THREE MILE LAKE RD, Unincorporated: 20, 21
37 - 373	SWOOPE RD, Unincorporated: 97, 98	445 - 511	THREE MILE RD, Unincorporated: 19, 20

1 - 31 TIDMORE LN, Unincorporated: 101
1 - 305 TINDALL RD, Unincorporated: 22, 23
307 - 367 TINDALL RD, Unincorporated: 23, 24
1 - 103 TOLER RD, Unincorporated: 18, 19
105 - 191 TOLER RD, Unincorporated: 19
193 - 477 TOLER RD, Unincorporated: 19, 20
1 - 61 TOMMY BAIRD RD, Unincorporated: 17
201 - 299 TOMMY BAIRD RD, Unincorporated: 17
132 - 100 TORINO DR, Indianola: 34
1 - 29 TRANSFISHERY RD, Unincorporated: 38
31 - 163 TRANSFISHERY RD, Unincorporated: 38
165 - 337 TRANSFISHERY RD, Unincorporated: 38
1 - 57 TRANUM RD, Unincorporated: 91
59 - 129 TRANUM RD, Unincorporated: 91
1 - 35 TROTTER RD, Unincorporated: 77
37 - 123 TROTTER RD, Unincorporated: 71, 77
125 - 165 TROTTER RD, Unincorporated: 71
167 - 259 TROTTER RD, Unincorporated: 71, 72
261 - 341 TROTTER RD, Unincorporated: 72
201 - 299 TUCKER AVE, Drew: 97
301 - 399 TUCKER AVE, Drew: 97
1 - 165 TURNER RD, Unincorporated: 88, 89
167 - 305 TURNER RD, Unincorporated: 89
307 - 357 TURNER RD, Unincorporated: 89, 90
359 - 431 TURNER RD, Unincorporated: 90
1 - 125 TV STATION RD, Unincorporated: 18, 27, 28
125 - 215 TV STATION RD, Unincorporated: 28
217 - 311 TV STATION RD, Unincorporated: 28, 29
1 - 71 TWINER RD, Unincorporated: 85
0 - 0 UNGER AVE, Indianola: 34
100 - 138 UNION ST, Drew: 97
140 - 198 UNION ST, Drew: 97
1 - 21 VALLEY RD, Unincorporated: 43
1 - 9 VALLIER RD, Unincorporated: 103
101 - 113 VERNICE AVE, Ruleville: 84
201 - 205 VERNICE AVE, Ruleville: 84
601 - 699 VIRGINIA CIR, Inverness: 18
201 - 224 VIRGINIA ST, Indianola: 34
1 - 19 W D KIRK RD, Unincorporated: 21
1 - 13 WACO RD, Unincorporated: 9
15 - 135 WACO RD, Unincorporated: 9
137 - 267 WACO RD, Unincorporated: 9
267 - 343 WACO RD, Unincorporated: 10, 16

269 - 281 WACO RD, Unincorporated: 10, 9
345 - 385 WACO RD, Unincorporated: 16
387 - 511 WACO RD, Unincorporated: 16
513 - 555 WACO RD, Unincorporated: 16
557 - 641 WACO RD, Unincorporated: 16, 17
643 - 651 WACO RD, Unincorporated: 17
653 - 751 WACO RD, Unincorporated: 17
753 - 759 WACO RD, Unincorporated: 17
1 - 51 WADE SCHOOL RD, Unincorporated: 104
1 - 29 WALDELL RD, Unincorporated: 43
12 - 2 WALDELL RD, Unincorporated: 43
1 - 27 WALDRUP LN, Unincorporated: 33
1 - 93 WALKER RD, Unincorporated: 82
95 - 241 WALKER RD, Unincorporated: 82, 83
243 - 341 WALKER RD, Unincorporated: 83
0 - 0 WALKER ST, Indianola: 34
398 - 300 WALKER ST, Indianola: 34
498 - 400 WALKER ST, Indianola: 34
501 - 611 WALKER ST, Indianola: 34
901 - 921 WALL ST, Moorhead: 37
1 - 25 WALTONIA LN, Unincorporated: 52, 53
1 - 73 WARD RIDDICK RD, Unincorporated: 116
75 - 181 WARD RIDDICK RD, Unincorporated: 116
0 - 0 WARREN ST, Indianola: 34
701 - 715 WASHINGTON AVE, Ruleville: 90
801 - 805 WASHINGTON AVE, Ruleville: 90
1 - 189 WASHINGTON RD, Unincorporated: 22
191 - 263 WASHINGTON RD, Unincorporated: 22, 31
101 - 105 WASHINGTON ST, Moorhead: 37
105 - 107 WASHINGTON ST, Moorhead: 37
109 - 111 WASHINGTON ST, Moorhead: 37
113 - 121 WASHINGTON ST, Moorhead: 37
201 - 221 WASHINGTON ST, Moorhead: 37
301 - 321 WASHINGTON ST, Moorhead: 37, 38
401 - 421 WASHINGTON ST, Moorhead: 37
501 - 511 WASHINGTON ST, Moorhead: 37
501 - 521 WASHINGTON ST, Moorhead: 38
513 - 563 WASHINGTON ST, Moorhead: 37
601 - 621 WASHINGTON ST, Moorhead: 38
801 - 821 WASHINGTON ST, Moorhead: 38
901 - 921 WASHINGTON ST, Moorhead: 38
1 - 33 WASHINGTON ST, Unincorporated: 37
1 - 77 WATKINS RD, Unincorporated: 19, 28

1 - 195 WATSON RD, Unincorporated: 45
1 - 217 WATSON RD, Unincorporated: 109, 110
197 - 355 WATSON RD, Unincorporated: 45, 54
357 - 457 WATSON RD, Unincorporated: 54
0 - 0 WEATHERSBY RD, Indianola: 35
1 - 61 WELCH RD, Unincorporated: 16
0 - 0 WEST BATES AVE, Indianola: 34
1 - 233 WEST CAILE RD, Unincorporated: 11, 12
101 - 121 WEST CHURCH ST, Ruleville: 84
101 - 199 WEST CLAIBORNE ST, Sunflower: 55
301 - 399 WEST CLAIBORNE ST, Sunflower: 55
401 - 499 WEST CLAIBORNE ST, Sunflower: 55
501 - 505 WEST CLAIBORNE ST, Sunflower: 55
507 - 509 WEST CLAIBORNE ST, Sunflower: 55
401 - 421 WEST DELTA AVE, Moorhead: 37
601 - 621 WEST DELTA AVE, Moorhead: 37
701 - 721 WEST DELTA AVE, Moorhead: 37
801 - 811 WEST DELTA AVE, Moorhead: 37
813 - 821 WEST DELTA AVE, Moorhead: 37
901 - 921 WEST DELTA AVE, Moorhead: 37
1001 - 1121 WEST DELTA AVE, Moorhead: 37
1201 - 1221 WEST DELTA AVE, Moorhead: 37
0 - 0 WEST FLOYCE ST, Ruleville: 84
101 - 199 WEST FLOYCE ST, Ruleville: 84
201 - 205 WEST FLOYCE ST, Ruleville: 84
301 - 399 WEST FLOYCE ST, Ruleville: 84, 90
401 - 419 WEST FLOYCE ST, Ruleville: 90
101 - 133 WEST GERTRUDE AVE, Drew: 97
135 - 199 WEST GERTRUDE AVE, Drew: 97
301 - 399 WEST GERTRUDE AVE, Drew: 96, 97
401 - 427 WEST GERTRUDE AVE, Drew: 96
501 - 523 WEST GERTRUDE AVE, Drew: 96
101 - 109 WEST GLADYS RD, Ruleville: 84
111 - 137 WEST GLADYS RD, Ruleville: 84
501 - 599 WEST GRAND AVE, Inverness: 17
601 - 699 WEST GRAND AVE, Inverness: 17
701 - 799 WEST GRAND AVE, Inverness: 17
800 - 898 WEST GRAND AVE, Inverness: 17
1 - 49 WEST GRESHAM RD, Unincorporated: 51
51 - 129 WEST GRESHAM RD, Unincorporated: 51, 52
101 - 121 WEST HARRISON ST, Ruleville: 84
300 - 316 WEST HEAD CIR, Ruleville: 84
318 - 326 WEST HEAD CIR, Ruleville: 84

1 - 49 WEST MCINTYRE RD, Unincorporated: 100
51 - 99 WEST MCINTYRE RD, Unincorporated: 100, 101
101 - 149 WEST MCINTYRE RD, Unincorporated: 101
1 - 123 WEST MINOT RD, Unincorporated: 115
101 - 147 WEST PARK AVE, Drew: 97
149 - 199 WEST PARK AVE, Drew: 97
201 - 229 WEST PARK AVE, Drew: 97
231 - 247 WEST PARK AVE, Drew: 97
249 - 287 WEST PARK AVE, Drew: 97
289 - 299 WEST PARK AVE, Drew: 97
301 - 353 WEST PARK AVE, Drew: 97
355 - 399 WEST PARK AVE, Drew: 97
401 - 439 WEST PARK AVE, Drew: 97
441 - 499 WEST PARK AVE, Drew: 96, 97
101 - 199 WEST PATTERSON ST, Sunflower: 55
201 - 299 WEST PATTERSON ST, Sunflower: 55
301 - 303 WEST PATTERSON ST, Sunflower: 55
305 - 313 WEST PATTERSON ST, Sunflower: 55
315 - 321 WEST PATTERSON ST, Sunflower: 55
323 - 325 WEST PATTERSON ST, Sunflower: 55
1 - 31 WEST PAXTON RD, Unincorporated: 12
1401 - 1421 WEST PINE CIR, Moorhead: 37
101 - 109 WEST POND AVE, Sunflower: 55
101 - 125 WEST POND ST, Doddsville: 79
201 - 299 WEST POND ST, Sunflower: 55
301 - 323 WEST POND ST, Sunflower: 55
113 - 113 WEST QUIVER ST ST, Sunflower: 55
101 - 111 WEST QUIVER ST, Sunflower: 55
101 - 199 WEST RYAN ST, Sunflower: 55
201 - 201 WEST RYAN ST, Sunflower: 55
101 - 137 WEST SHAW AVE, Drew: 97
139 - 179 WEST SHAW AVE, Drew: 97
181 - 233 WEST SHAW AVE, Drew: 97
235 - 281 WEST SHAW AVE, Drew: 97
265 - 299 WEST SHAW AVE, Drew: 97
301 - 327 WEST SHAW AVE, Drew: 97
329 - 399 WEST SHAW AVE, Drew: 96, 97
1 - 215 WEST SKEEN RD, Unincorporated: 73
1 - 209 WEST STACEY RD, Unincorporated: 95
211 - 283 WEST STACEY RD, Unincorporated: 101, 95
101 - 121 WEST STEVENS ST, Ruleville: 84
201 - 235 WEST STEVENS ST, Ruleville: 84
101 - 115 WEST SUNFLOWER ST, Ruleville: 84

301 - 303 WEST SUNFLOWER ST, Ruleville: 84
401 - 415 WEST SUNFLOWER ST, Ruleville: 84
501 - 507 WEST SUNFLOWER ST, Ruleville: 84
101 - 199 WEST TORRY ST, Sunflower: 55
201 - 299 WEST TORRY ST, Sunflower: 55
301 - 399 WEST TORRY ST, Sunflower: 55
401 - 499 WEST TORRY ST, Sunflower: 55
501 - 511 WEST TORRY ST, Sunflower: 55
515 - 523 WEST TORRY ST, Sunflower: 55
525 - 599 WEST TORRY ST, Unincorporated: 55
400 - 428 WESTERN LINE AVE, Ruleville: 84
500 - 514 WESTERN LINE AVE, Ruleville: 84
801 - 821 WESTOWN PL, Moorhead: 37
0 - 0 WESTSIDE AVE, Indianola: 34
600 - 444 WESTSIDE AVE, Indianola: 34
606 - 602 WESTSIDE AVE, Unincorporated: 34
1 - 91 WHATLEY RD, Unincorporated: 100, 94
93 - 185 WHATLEY RD, Unincorporated: 100
0 - 0 WHINERY ST, Indianola: 34
101 - 111 WHITTINGTON DR, Indianola: 34
113 - 121 WHITTINGTON DR, Indianola: 34
1 - 111 WHITTINGTON RD, Unincorporated: 17
0 - 0 WIGGINS RD, Indianola: 34
200 - 230 WIGGINS RD, Indianola: 34
912 - 900 WILLIAMS ST, Indianola: 34
1 - 215 WILLIE MARTIN RD, Unincorporated: 78, 83, 84
1 - 23 WILLINGHAM RD, Unincorporated: 96
25 - 127 WILLINGHAM RD, Unincorporated: 96
0 - 0 WILLOW DR, Indianola: 34
215 - 201 WILLOW DR, Indianola: 34
100 - 116 WILSON AVE, Drew: 97
118 - 128 WILSON AVE, Drew: 97
130 - 154 WILSON AVE, Drew: 97
156 - 170 WILSON AVE, Drew: 97
172 - 198 WILSON AVE, Drew: 97
1101 - 1121 WILSON AVE, Moorhead: 37
98 - 2 WILSON LN, Unincorporated: 32
1 - 169 WINSTON RD, Unincorporated: 51, 60
700 - 798 WISTERIA PKY, Indianola: 34
1 - 73 WIYGLE RD, Unincorporated: 92
1 - 21 WOLF LAKE LN, Unincorporated: 116
99 - 1 WOODBINE LN, Indianola: 34
1 - 1 WOODBURN RD, Unincorporated: 24

3 - 15 WOODBURN RD, Unincorporated: 24
17 - 169 WOODBURN RD, Unincorporated: 15, 24
171 - 263 WOODBURN RD, Unincorporated: 15
265 - 413 WOODBURN RD, Unincorporated: 15, 16
415 - 435 WOODBURN RD, Unincorporated: 16
437 - 515 WOODBURN RD, Unincorporated: 16
517 - 565 WOODBURN RD, Unincorporated: 16, 17
567 - 573 WOODBURN RD, Unincorporated: 17
575 - 663 WOODBURN RD, Unincorporated: 17
665 - 675 WOODBURN RD, Unincorporated: 17
1 - 51 WOODS RD, Unincorporated: 61
53 - 107 WOODS RD, Unincorporated: 61, 70
1 - 91 WRIGHT RD, Unincorporated: 116
301 - 399 YOUNGBLOOD ST, Indianola: 34
1 - 73 ZAMA RD, Unincorporated: 96