

76°58'W

76°57'W

76°56'W

20

21

22

23

24

35°0'N

35°0'N

34°59'N

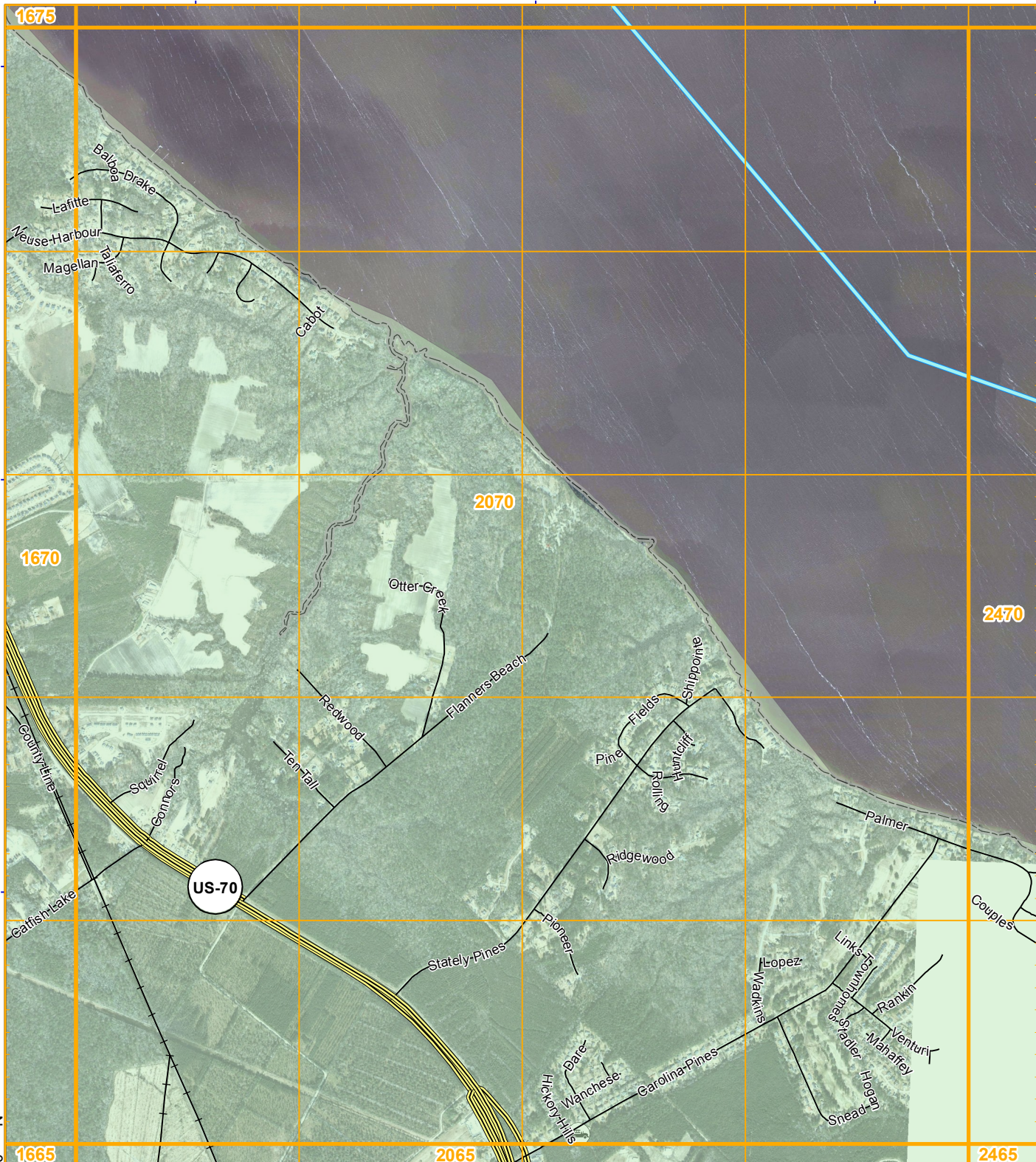
34°59'N

34°58'N

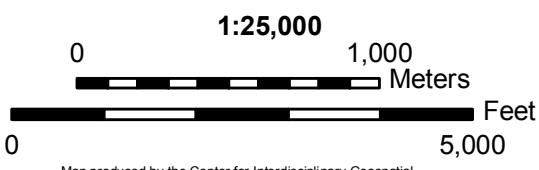
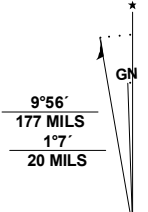
34°58'N

3870

3870



U.S. National Grid	
100,000 - m Square ID	
UD	
Grid Zone Designation	
18S	



Map produced by the Center for Interdisciplinary Geospatial Information Technologies at Delta State University, 25Aug 2011. Download at <http://mississippi.deltastate.edu>

UTM GRID AND 2011 MAGNETIC NORTH DECLINATION AT CENTER OF SHEET