USNG Pg#: 18TXQ9610

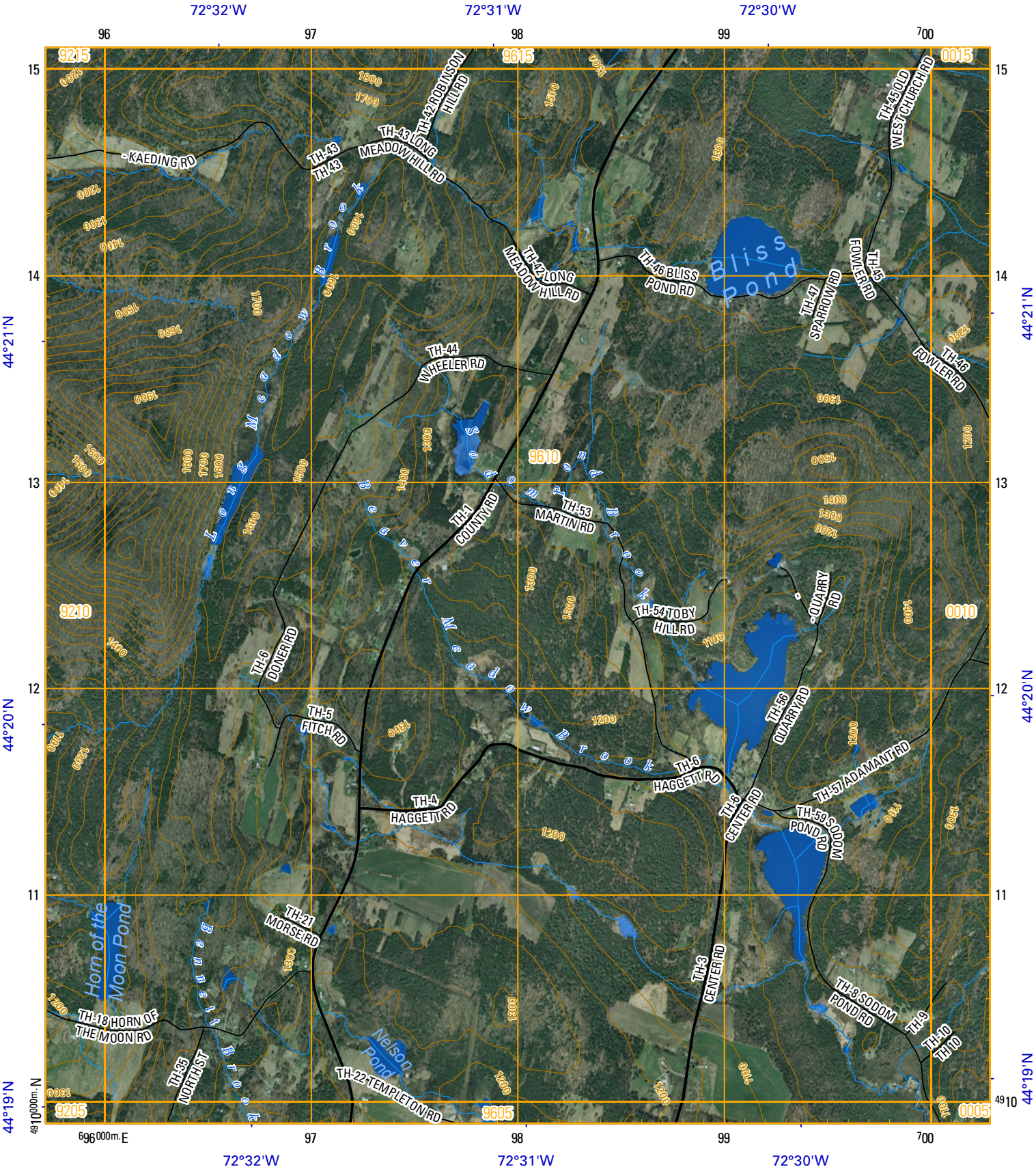

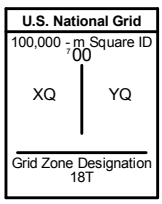

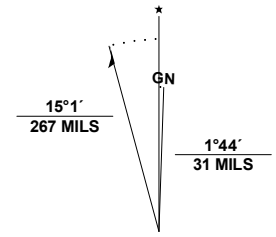

UTM GRID AND 2011 MAGNETIC NORTH DECLINATION AT CENTER OF SHEET

1:25,000

0 1,000 Meters

0 5,000 Feet

This map produced by the Center for Interdisciplinary Geospatial Information Technologies at Delta State University, 13 Sept 2011. Maps may be downloaded from http://mississippi.deltastate.edu The Center provide no guaranty of data accuracy.

Layers may be turned ON/OFF in Adobe, Print on 8.5x11 or A4 paper.

USNG Pg#: 18TXQ9610

Center for Interdisciplinary Geospatial Information Technologies